

Center 1/4 Corner
Section 1-1-16.
N. 212,908.54
E. 2,390,396.78

Lot 1
C.S.M. 2494

Lot 2
0.318 Acre
13,862 Sq.Ft.

Lot 3
0.321 Acre
13,972 Sq.Ft.

Lot 1
Observatory
Subdivision


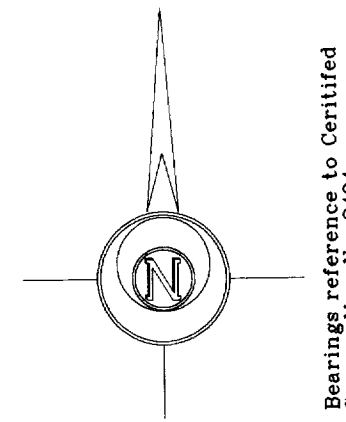
Tax Parcel
WWUP 00012

Plat of Survey

of

Lots 2 and 3 of Certified Survey Map No. 2494,
recorded in Vol. 12 of Certified Survey Maps of Walworth County on
Page 213 and located in the Southwest 1/4 of Section 1, Town 1
North, Range 16 East, Village of Williams Bay, Walworth County,
Wisconsin.

Surveyed for: **Robert E. Callan**
22 Dartmouth Street
Williams Bay, Wisconsin. 53191




- Notes: 1) This survey plat is not certified unless signed and sealed in red ink.
2) This survey is subject to Wisconsin lien laws. This Plat of Survey is the notice of intent to file lien. Lien waiver required.

Copyright © 2003 by Jensen & Olson Land Surveying, LLC.

All rights reserved. No part of this survey plat may be reproduced or transmitted in any form by any means - graphic, electronic, or mechanical, including photocopying, tracing, or information storage and retrieval systems - without permission in writing from Douglas G. Olson, Jensen & Olson Land Surveying, LLC.

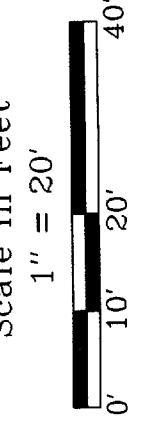
I hereby certify that I have surveyed the above described property and the map hereon is correct to the best of my professional knowledge and belief and shows the size and location of the property, its exterior boundaries, the location and dimensions of all visible structures thereon, boundary fences, apparent easements and roadways and visible encroachments, if any.
This survey is made for the exclusive use of the present owners of property, and also those who purchase, mortgage or guarantee title thereto, within one year from the date hereof.

Douglas G. Olson
Wisconsin Registered Land Surveyor - 2093



Survey Date: July 18, 2003.

Revisions:



Jensen & Olson Land Surveying, LLC

45 South Wisconsin Street P.O. Box 322
Elkhorn, Wisconsin, 53121
Telephone (262) 723-3434
Facsimile (262) 723-8044

Legend

- Found County Section Corner
- Found Iron Pipe
- Found Iron Rod, 3/4" dia.
- Recorded Information
- ⊗ Utility Pole
- ▨ Asphalt Surface
- ▩ Concrete Surface

Sheet 1 of 1 Sheets

Job Reference Number
2003.118

2003.118