
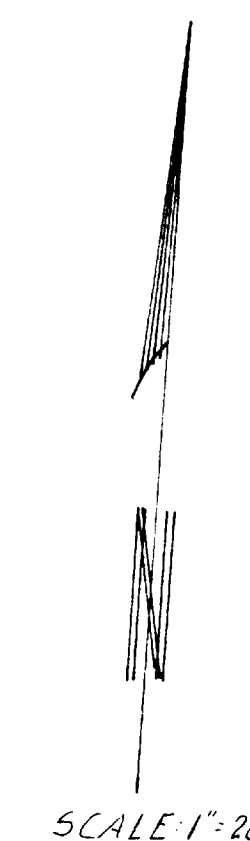



REVISED LEGAL DESCRIPTION FOR  
SURVEY NO. 153855-S  
WHITWATER HOSPITALITY, INC.

SITUATED ON MILWAUKEE STREET, IN THE CITY OF WHITWATER, WISCONSIN.  
LOTS 2 AND 3 AND THAT PART OF LOTS 1 AND 4 IN BLOCK 11 IN S.C. HALL'S ADDITION  
TO THE CITY OF WHITWATER, BEING A SUBDIVISION IN THE NE 1/4 AND THE SE 1/4 OF  
THE SW 1/4 OF SECTION 3, T 4 N, R 15 E, IN THE CITY OF WHITWATER, WALWORTH  
COUNTY, WISCONSIN, WHICH IS BOUNDED AND DESCRIBED AS FOLLOWS:  
BEGINNING AT THE SOUTHWEST CORNER OF SAID LOT 1, SAID POINT BEING AT THE  
INTERSECTION OF THE NORTH LINE OF CLAY STREET WITH THE EAST LINE OF RICE STREET;  
THENCE NORTH 03° 10' 40" WEST ALONG THE WEST LINE OF LOT 1 AND THE EAST LINE OF  
RICE STREET 353.60 FT. TO A POINT, SAID POINT BEING 6.50 FT.  
SOUTH 03° 10' 40" EAST OF THE NORTHWEST CORNER OF SAID LOT 1;  
THENCE SOUTH 78° 50' 20" EAST 8.19 FT. TO A POINT;  
THENCE NORTH 61° 53' 01" EAST 9.95 FT. TO A POINT ON THE SOUTHERLY LINE OF  
MILWAUKEE STREET, SAID POINT BEING 17.50 FT. SOUTH 78° 50' 20" EAST OF THE  
NORTHWEST CORNER OF SAID LOT 1;  
THENCE SOUTH 78° 50' 20" EAST ALONG THE SOUTHERLY LINE OF MILWAUKEE STREET 49.69  
FT. TO AN ANGLE POINT;  
THENCE SOUTH 78° 59' 58" EAST ALONG THE SOUTHERLY LINE OF MILWAUKEE STREET 269.93  
FT. TO A POINT, SAID POINT BEING THE NORTHEAST CORNER OF LANDS DESCRIBED IN  
VOLUME 37 OF DEEDS ON PAGE 436 AND RECORDED AS DOCUMENT NO. 630066;  
THENCE SOUTH 02° 53' 51" EAST 138.38 FT. TO THE NORTHWEST CORNER OF LOT 6 IN SAID  
BLOCK 11;  
THENCE NORTH 87° 28' 25" WEST ON THE NORTH LINE OF SAID LOT 6 EXTENDED WESTERLY  
94.04 FT. TO A POINT ON THE WEST LINE OF SAID LOT 4;  
THENCE SOUTH 02° 34' 28" EAST ALONG THE WEST LINE OF LOT 4 AFORESAID 147.53 FT.  
TO A POINT ON THE NORTH LINE OF CLAY STREET;  
THENCE SOUTH 86° 37' 32" WEST ALONG THE WEST LINE OF CLAY STREET 231.00 FT. TO  
THE POINT OF BEGINNING.  
THE ABOVE DESCRIBED PARCEL CONTAINS 90,266 SQUARE FEET (2.0722 ACRES)

APRIL 01, 1991  
WHITWATER HOSPITALITY, INC. SURVEY NO. 153855-S




I Certify that I have surveyed the above described property (Property), and the above map is a true representation thereof and shows the size and location of the Property, its exterior boundaries, the location and dimensions of all visible structures thereon, boundary fences, apparent easements and roadways and visible encroachments, if any. This survey is made for the exclusive use of the present owners of the Property, and also those who purchase, mortgage, or guarantee the title thereto, within one (1) year from date hereof.



national survey & engineering  
4125 north 124th street • brookfield, wisconsin, 53008-0444  
phone 414 / 781-1000

Kenneth E. Berke  
SURVEYOR

THIS IS ORIGINAL  
PRINT ONLY IF  
SEAL IS IMPRINTED  
IN RED



/HAS-64  
/HAS-65

153855-S