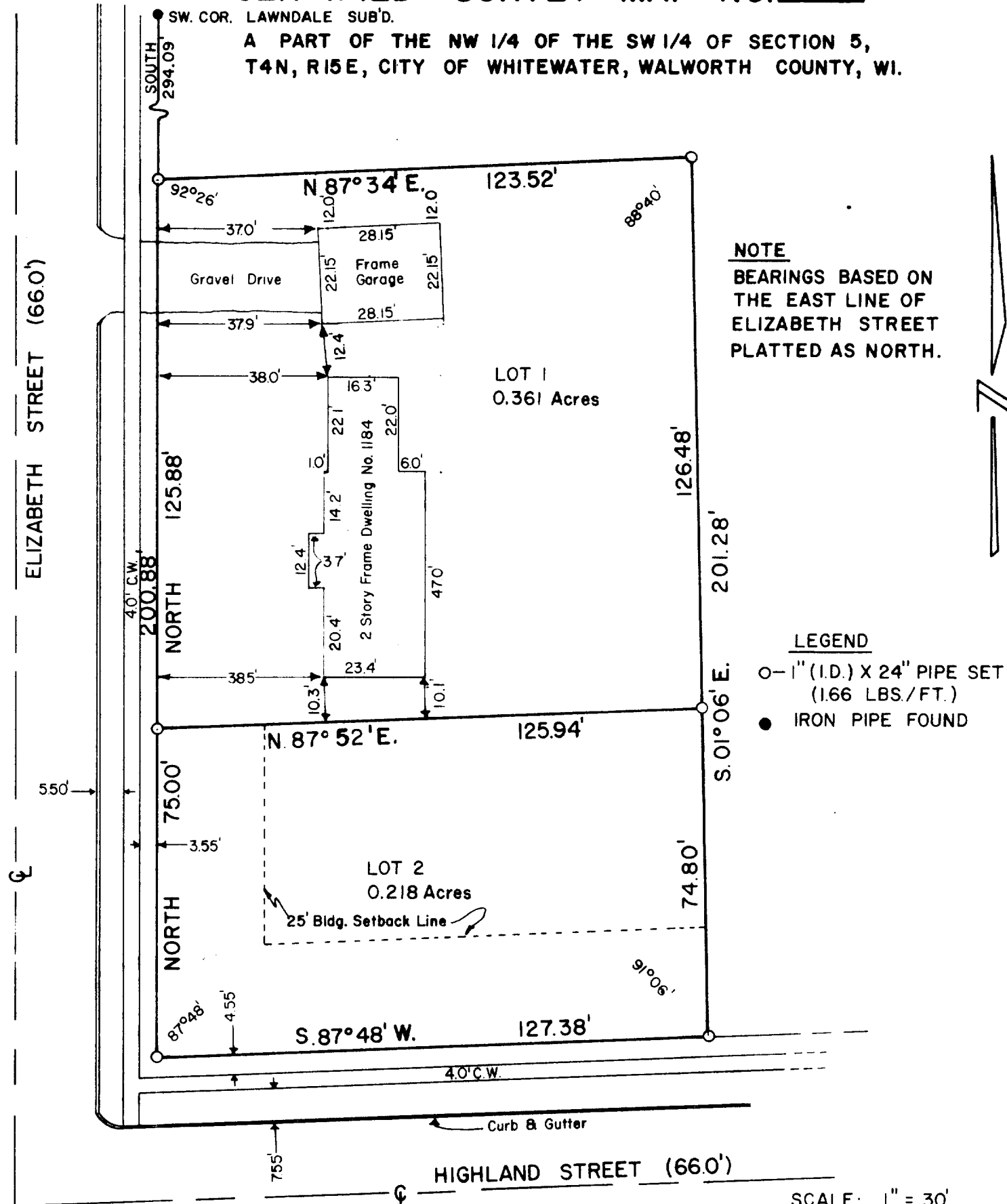



CERTIFIED SURVEY MAP NO. _____

A PART OF THE NW 1/4 OF THE SW 1/4 OF SECTION 5,
T4N, R15E, CITY OF WHITEWATER, WALWORTH COUNTY, WI.



Prepared by: VALENTINE AND ASSOCIATES, INC.
DELAVER, WI.

Prepared for: MEREDITH NASS ACEY, Owner
1242 S. RIDGELAND
BERWYN, ILL. 60402




CERTIFIED SURVEY MAP NO. _____

DESCRIPTION:

A PARCEL OF LAND LOCATED IN THE NW 1/4 OF THE SW 1/4 OF SECTION 5,
T 4 N, R 15 E, CITY OF WHITEWATER, WALWORTH COUNTY, WISCONSIN,
PREVIOUSLY DESCRIBED IN W.D.-VOL. 577 Pg. 623 DOCUMENT #539046,
WALWORTH COUNTY RECORDS, DESCRIBED AS FOLLOWS: COMMENCING AT THE
SW CORNER OF LAWNDALE SUBDIVISION, A RECORDED SUBDIVISION; THENCE
SOUTH---294.09 FEET ALONG THE EAST LINE OF ELIZABETH STREET TO
THE POINT OF BEGINNING; THENCE N 87° 34' E---123.52 FEET; THENCE
S 01° 06' E---201.28 FEET TO THE NORTH LINE OF HIGHLAND STREET;
THENCE S 87° 48' W---127.38 FEET ALONG SAID NORTH LINE TO THE
EAST LINE OF ELIZABETH STREET; THENCE NORTH---200.88 FEET ALONG
SAID EAST LINE TO THE POINT OF BEGINNING, CONTAINING 0.579 ACRES.

I, Ralph L. Anderson, do hereby certify that
I have surveyed the property hereon described
and shown on sheet one according to the
official records and that the plat shown is
a correct representation of the lot lines,
and that I have fully complied with Chapter
236.34 of the Wisconsin Statutes.




Ralph L. Anderson, RLS 1327