



AMERICAN SURVEYING COMPANY, INC.

LAND SURVEYORS

12207 C.T.H. "K" FRANKSVILLE, WISCONSIN 53126
TEL. (262) 835-4774 FAX: (262) 835-2379


PLAT OF SURVEY

PREPARED FOR: PEMBROOKE HOME LLC
DESCRIPTION:

LOT 53 OF "OAK KNOLLS OF WALWORTH ADDITION NO. 1" A RESUBDIVISION OF OUTLOT NO. 1 OF OAK KNOLLS OF WALWORTH, BEING A SUBDIVISION OF THE SOUTHEAST 1/4 OF THE SOUTHEAST 1/4 OF SECTION 22, TOWN 1 NORTH, RANGE 19 EAST, IN THE VILLAGE OF WALWORTH, COUNTY OF WALWORTH, STATE OF WISCONSIN.

DENOTES PROPOSED DRIVE WAY
#2 STONE PRIOR TO EXCAVATION
1.3% SLOPE

WILLIAMS STREET




NOTE: SUGGESTED YARD GRADE
MUST BE APPROVED BY THE
OWNER AND MUNICIPALITY.

- NOTE:
- PROPOSED HOUSE STAKED ON LINE.
 - ELEVATIONS BASED ON MUNICIPAL DATUM.
 - SUGGESTED YARD GRADE 992.00
 - SUGGESTED GARAGE SLAB: 992.33
 - - DENOTES IRON PIPE FOUND
 - - DENOTES IRON ROD SET
 - LOT AREA: 11277 SQ.F.T.

DENOTES PROPOSED
SPOIL STOCKPILE

VACANT


DENOTES PROPOSED STAKED
EROSION CONTROL



SCALE

0 30 60

FEET



NORTH

STATE OF WISCONSIN
COUNTY OF RACINE

The above described property has been surveyed under my direction and the above map is a correct representation thereof.

Dated at North Cape, WISCONSIN this 11TH day of NOVEMBER, 1999.

Recertified xxxxxxxxxxxxxxxxxxxxxxxxxxxxxxx

Pete L. Bailey R.L.S. 1398

DRAWN BY: PLB
CHECKED BY: PLB

JOB NO. 99278
DRAWING NAME: JN99289

VOK1-26

009-697