

PLAT OF SURVEY
LOT 6 BLOCK 1
BIGFOOT RIDGE OF WALWORTH

WORK ORDERED BY:
CONDON CONSTRUCTION, INC.
1521 E. RACINE STREET
JANESVILLE, WI. 53545
PHONE: (608) 758-2008

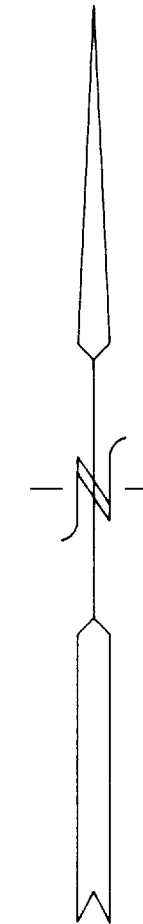
FARRIS, HANSEN & ASSOCIATES, INC.
Engineering, Architecture, Surveying
7 Ridgway Court P.O. Box 437
ELKHORN, WISCONSIN 53121
Office: (414) 723-2098
Fax: (414) 723-5886

REVISIONS

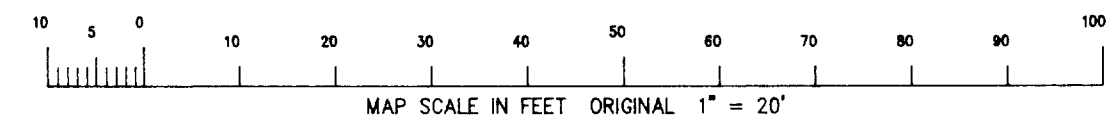
PROJECT NO.
3271.06-1
DATE:
02/21/96
SHEET NO.
1 OF 1

PLAT OF SURVEY

LOT 6 OF BLOCK 1 OF BIGFOOT RIDGE
OF WALWORTH, LOCATED IN THE SE
1/4 OF THE SW 1/4 OF SECTION 22,
TOWN 1 NORTH, RANGE 16 EAST, VILLAGE
OF WALWORTH, WALWORTH COUNTY, WISCONSIN




BEARINGS MEASURED RELATIVE TO THE S LINE SW 1/4 SEC 22
WHICH WAS ASSIGNED THE BEARING N 89-45-19 W



LEGEND

- = FOUND IRON PIPE STAKE 1" DIA.
- = FOUND SOLID ROUND IRON BAR STAKE
- = FOUND CONCRETE COUNTY MONUMENT
- (XXX) = RECORDED AS




NOTE: COPIES OF THIS MAP TO WHICH THE FOLLOWING CERTIFICATE
WILL APPLY ARE BLUE LINE PRINTS SHOWING SURVEYOR'S ORIGINAL
SEAL AND SIGNATURE IN BLACK INK. COPIES BY ANY OTHER MEANS
MAY HAVE ALTERATIONS WHICH DO NOT REPRESENT THE SURVEYOR'S
WORK PRODUCT.

I HEREBY CERTIFY THAT THE ABOVE DESCRIBED PROPERTY HAS BEEN
SURVEYED UNDER MY DIRECTION AND THAT THE ABOVE MAP IS A TRUE
REPRESENTATION THEREOF AND SHOWS THE SIZE AND LOCATION OF
THE PROPERTY AND ITS EXTERIOR BOUNDARIES. THIS SURVEY IS
MADE FOR THE USE OF THE PRESENT OWNERS OF THE PROPERTY, AND
ALSO THOSE WHO PURCHASE, MORTGAGE, OR GUARANTEE THE TITLE
THERE TO WITHIN ONE YEAR FROM THE DATE HEREOF.

DATED: 2-21-96

Peter S. Gordon
PETER S. GORDON R.L.S. 2101



BRENNAN DRIVE
66' WIDE ROW

BLOCK 3

LOT 2

LOT 3

LOT 4

LOT 5

LOT 7

LOT 6
13780 SF

N 88-40-00 E 152.69'

S 88-40-00 W 158.57'

FOUNDATION AS
LOCATED
2/20/96

WATER
SERVICE
VALVE

10 FT WIDE UTILITY EASEMENT

N 1-21-45 W 88.25'

S 5-10-37.0 E 88.45'
R=1271.79 A=88.47

VB16-6
009-550