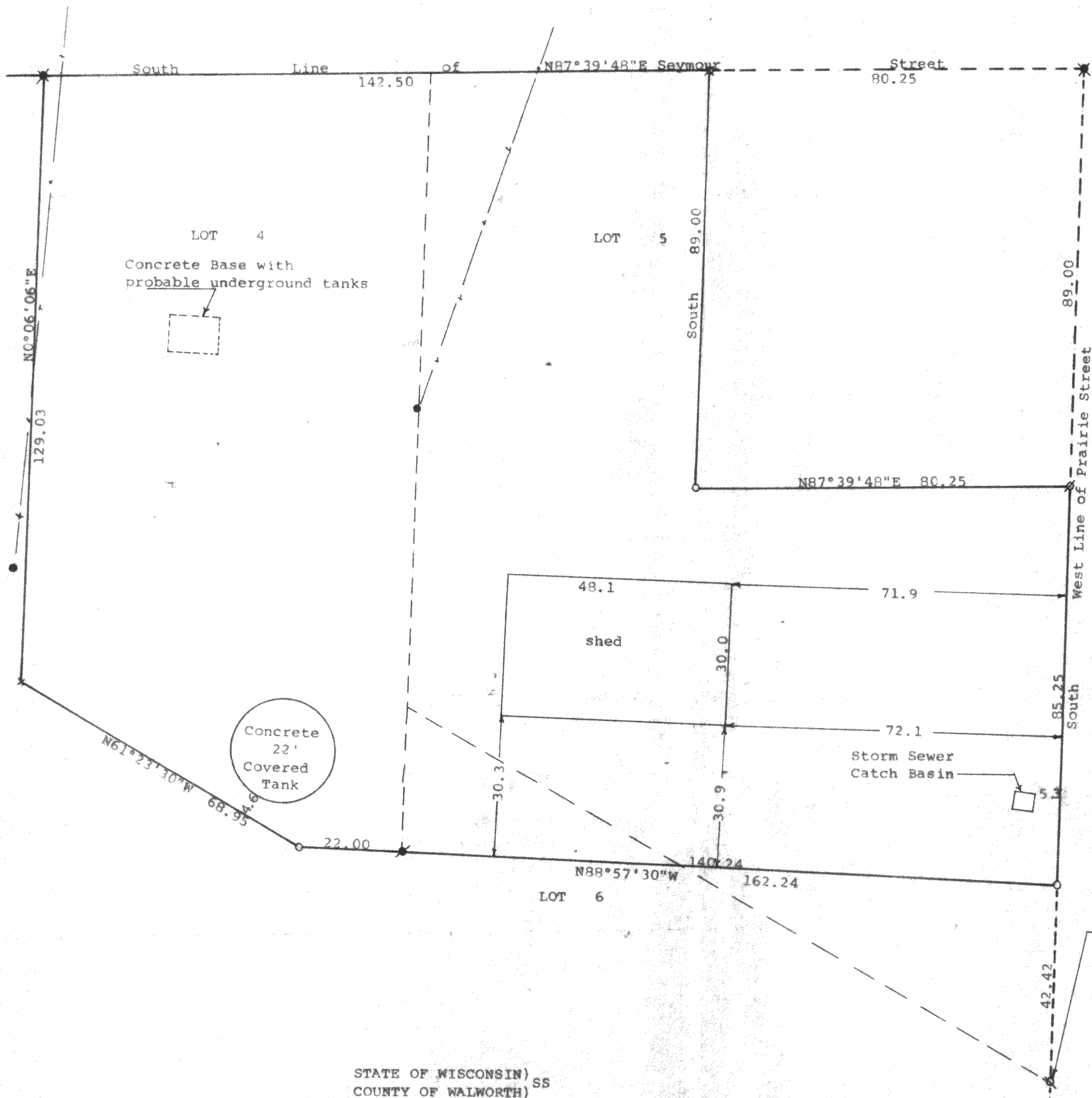


DUNHAM SURVEYING, S.C.
SURVEYING & SUBDIVIDING
DELAVER, WISCONSIN 53115



Scale - 1" = 20'
x = Cross cut in concrete
• = 3/4" Iron Rod Found
o = 3/4" Iron Pipe Found
x = 1/2" Iron Pipe Found
x = 1" Iron Pipe Found
o = 3/4" X 24" Iron Pipe Set
o = 1 1/4" Iron Pipe Found

Bearings are referenced to the previously assumed bearing of South along the west line of Prairie Street Survey ordered by:
The Village of Sharon
125 Plain Street
P.O. Box 378
Sharon, WI 53585
• = Utility Pole
- - - = Overhead Utility Lines

Point located 131.32 feet north of the southeast corner of Lot 6, in Block 5 of Wise & Nelson South Side Addition to the Village of Sharon

STATE OF WISCONSIN) SS
COUNTY OF WALWORTH)



I, George T. Dunham, Surveyor, certify that I have surveyed the property described as follows:

A part of Lots 4, 5, and 6 in Block 5 of Wise & Nelson's South Side Addition to the Village of Sharon, Walworth County, Wisconsin, described as follows: Commencing at the southeast corner of Lot 6 in Block 5 of said subdivision; thence North along the east line of said Block 5, 173.74 feet to the place of beginning; thence N88°57'30"W 162.24 feet; thence N61°23'30"W 68.95 feet to a point on the west line of said Lot 4; thence N0°06'06"E along said west line 129.03 feet to the south line of Seymour Street; thence N87°39'48"E along said south line 142.50 feet to a point located 80.25 feet west of the northeast corner of said Lot 5; thence South 89.00 feet; thence N87°39'48"E 80.25 feet to the east line of said Lot 5; thence South along the west line of Prairie Street 85.25 feet to the place of beginning, subject to easements of record.

and that the plat shown hereon is a correct representation thereof and shows the size and location of the property, its exterior boundaries, the location of all visible structures and dimensions of all principal buildings thereon, boundary fences, apparent easements, roadways and visible encroachments, if any, and that I have surveyed the property hereon described according to the official records, to the best of my knowledge and belief.

December 7, 1993

George T. Dunham
George T. Dunham, Surveyor



UWNSS-27

008-271