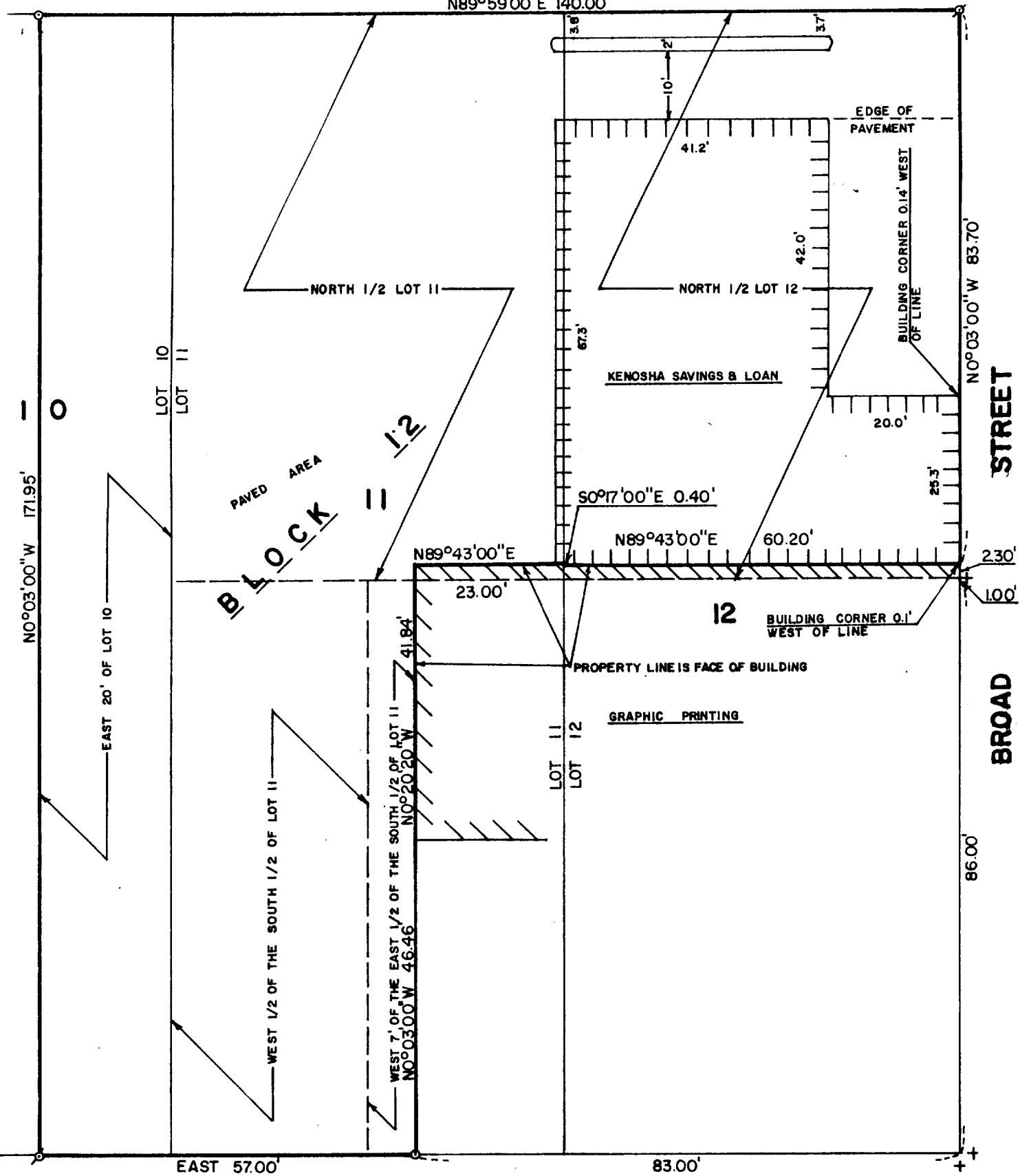


WALWORTH COUNTY SHEET 1 OF 2 SHEETS
 SURVEYING & MAPPING
 LAKE GENEVA, WISCONSIN

RECEIVED
 OCT 22 1985

16' WIDE ALLEY

N89°59'00"E 140.00'




WISCONSIN STREET



SCALE: 1"=20'

- ⊘ - IRON PIPE FOUND
- - IRON ROD SET
- + - CUT CROSS FOUND




Robert M. Baerenwald
 ROBERT M. BAERENWALD
 WISCONSIN REGISTERED LAND SURVEYOR, S-1508

DATE Sept. 25, 1985 JOB NO. 0381 7-807 ✓

ZOP-104 & ZOP-107

WALWORTH COUNTY
SURVEYING & MAPPING
LAKE GENEVA, WISCONSIN


SHEET 2 OF 2 SHEETS



PLAT OF SURVEY OF

A STRIP OF LAND 20 FEET WIDE IN UNIFORM WIDTH OFF THE ENTIRE EAST SIDE OF LOT 10, BLOCK 12; ALSO THE WEST 1/2 OF THE SOUTH 1/2 OF LOT 11 IN SAID BLOCK 12 AND A STRIP OF LAND 7 FEET WIDE OF UNIFORM WIDTH OFF THE ENTIRE WEST SIDE OF THE EAST 1/2 OF THE SOUTH 1/2 OF SAID LOT 11 IN THE SAID BLOCK 12, ALL IN THE ORIGINAL PLAT OF THE VILLAGE OF GENEVA, NOW CITY OF LAKE GENEVA. THE NORTH 1/2 OF LOTS 11 AND 12 IN BLOCK 12 IN THE VILLAGE OF GENEVA, NOW CITY OF LAKE GENEVA, WALWORTH COUNTY, WISCONSIN, EXCEPTING A PARCEL OF LAND RECORDED AS DOCUMENT NUMBER 38914, VOLUME 220, PAGE 149 OF RECORDS, WALWORTH COUNTY, WISCONSIN.

ORDERED BY: KENOSHA SAVINGS & LOAN
410 BROAD STREET
LAKE GENEVA, WISCONSIN 53147



I, ROBERT M. BAERENWALD, DO HEREBY CERTIFY THAT I HAVE SURVEYED THE PROPERTY HEREON DESCRIBED ACCORDING TO THE OFFICIAL RECORDS AND THAT THE PLAT HEREON IS A CORRECT REPRESENTATION OF THE PROPERTY LINES TO THE BEST OF MY KNOWLEDGE AND BELIEF.

Robert M. Baerenwald
ROBERT M. BAERENWALD
WISCONSIN REGISTERED LAND SURVEYOR, S-1508

Sept. 28, 1985
DATE JOB NO. 0381