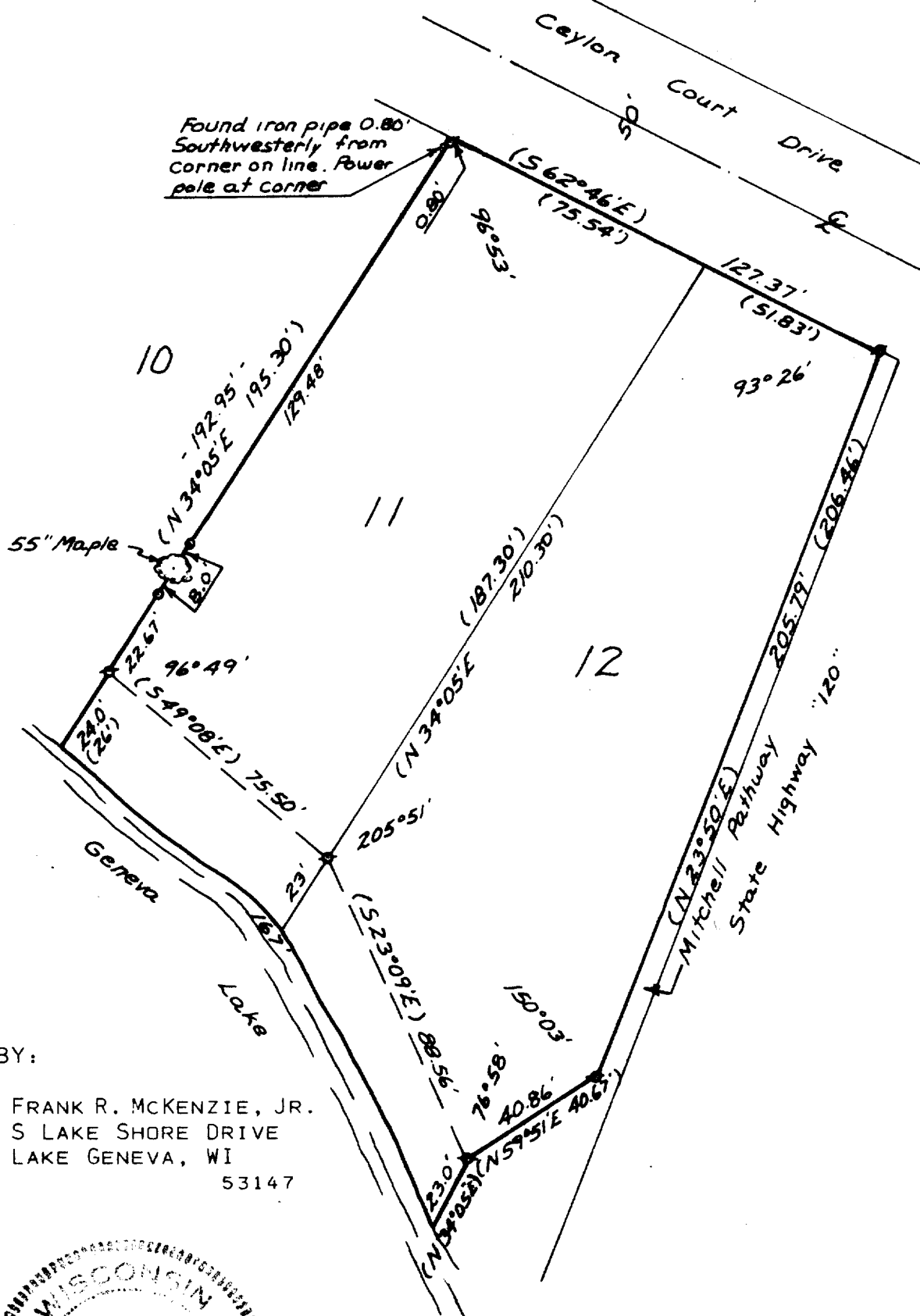


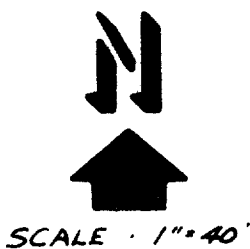

HAROLD H. KOLB

REGISTERED PROFESSIONAL LAND SURVEYOR
LAKE GENEVA, WISCONSIN



ORDERED BY:

FRANK R. MCKENZIE, JR.
S LAKE SHORE DRIVE
LAKE GENEVA, WI
53147



LEGEND

- O — IRON PIPE PLACED. 1" x 24" 1.13 LB./LIN. FT.
- — CONCRETE MONUMENT. 5" DIA. x 30"
- δ — IRON PIPE FOUND () — AS PLATTED

PLAT OF SURVEY OF

LOTS 11 AND 12, CEYLON COURT
ESTATES, SECTION 1, TOWN 1
NORTH, RANGE 17 EAST, WALWORTH
COUNTY, WISCONSIN.

I, HAROLD H. KOLB, DO HEREBY CERTIFY THAT I HAVE
SURVEYED THE PROPERTY HEREON DESCRIBED ACCORDING
TO THE OFFICIAL RECORDS AND THAT THE PLAT HEREON
IS A CORRECT REPRESENTATION OF THE LOT LINES.

Harold H. Kolb

HAROLD H. KOLB
WISCONSIN REGISTERED LAND SURVEYOR, S-187

DATE Aug 24, 1978