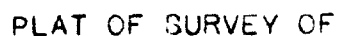
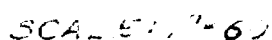


**REGISTERED PROFESSIONAL LAND SURVEYOR
LAKE GENEVA, WISCONSIN**

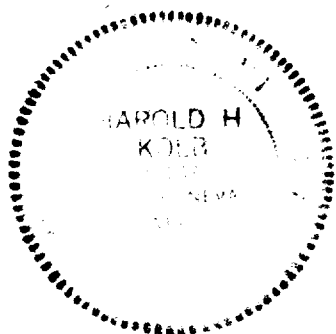


Revised on July 30, 1974--All iron pipe found and distances
are within ± 0.10 foot.



LEGEND

- Ø - IRON PIPE FOUND
O - IRON PIPE PLACED
● - CONCRETE MONUMENT
X - SPIKE



I, HAROLD H. KOLB, DO HEREBY CERTIFY THAT I HAVE SURVEYED THE PROPERTY HEREON DESCRIBED ACCORDING TO THE OFFICIAL RECORDS, AND THAT THE PLAT HEREON IS A CORRECT REPRESENTATION OF THE LOT LINES.

Harold H. Kolb
HAROLD H. KOLB
WISCONSIN REGISTERED LAND SURVEYOR, S-187
DATE June 8, 1967

Revised: July 30, 1974 *X. J. [signature]*

UP-137B

7-497

14239