

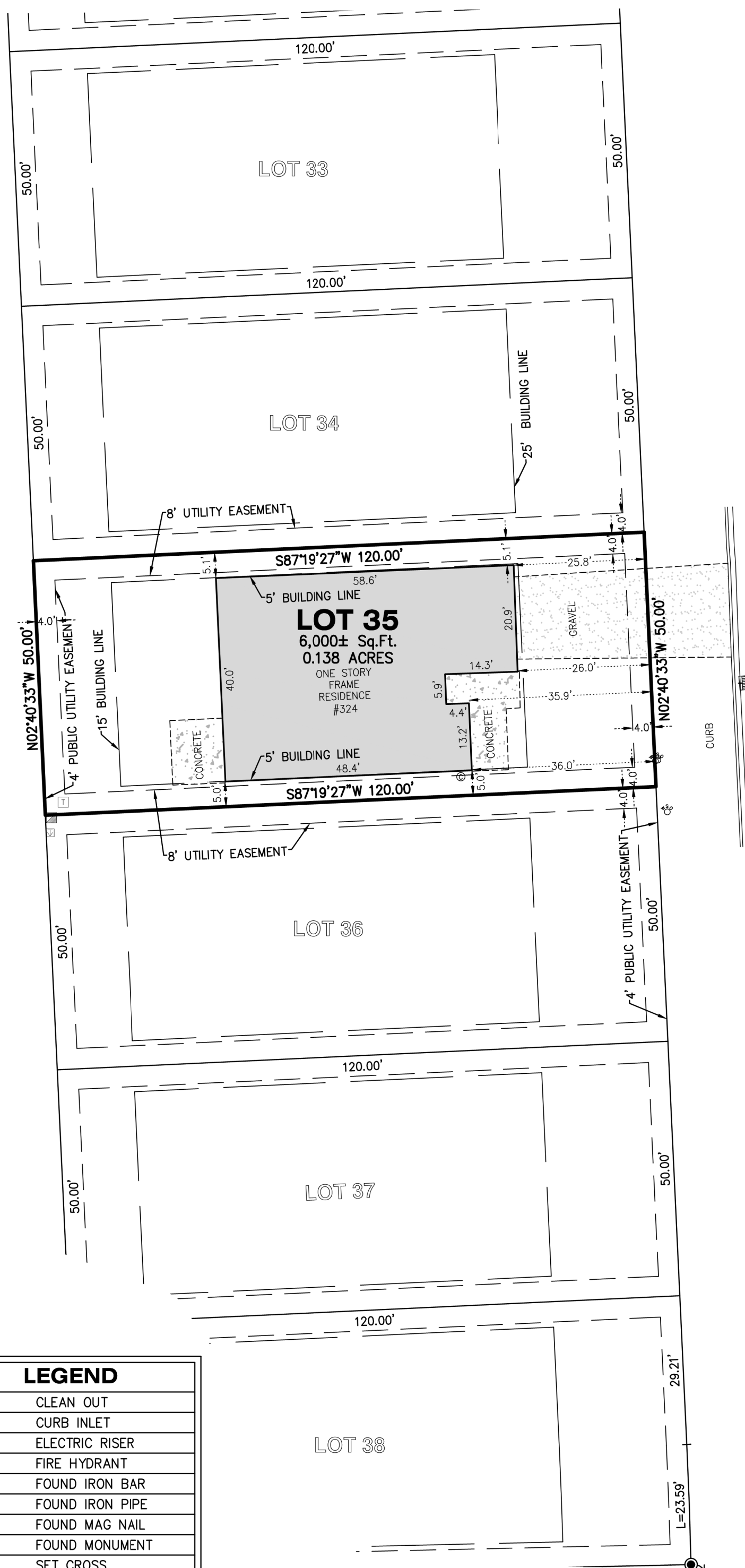


Vanderstappen
Land Surveying, Inc.

www.vandersinc.com
1316 N. Madison St.
Woodstock, Illinois 60098
ph. 815-337-8310 fax 815-337-8314
"Always faithful to the property line"

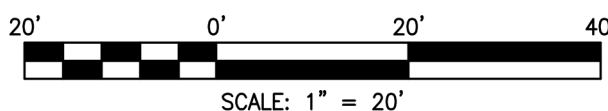
PLAT OF SURVEY

Lot 35 in Symphony Bay, being a redivision of all of vacated Southland Farms Subdivision, except Lots 74, 85, 231 and 232 and portions of Townline Road and Bloomfield Road previously dedicated to the public, being located in the Northwest Quarter of the Northeast Quarter, the Northeast Quarter of the Northeast Quarter, the Southeast Quarter of the Northeast Quarter and the Southwest Quarter of the Northeast Quarter of Section 6 and the Southwest Quarter of the Northwest Quarter and the Northwest Quarter of the Northwest Quarter of Section 5 all in Township 1 North, Range 18 East, according to the Plat thereof recorded May 31, 2016 as Document No. 926074, in the City of Lake Geneva, Walworth County, Wisconsin.



WAY
BOWING

LEGEND	
	CLEAN OUT
	CURB INLET
	ELECTRIC RISER
	FIRE HYDRANT
	FOUND IRON BAR
	FOUND IRON PIPE
	FOUND MAG NAIL
	FOUND MONUMENT
	SET CROSS
	SET IRON BAR
	SET MAG NAIL
	TELEPHONE RISER
	TRANSFORMER
	TV RISER
	WATER SHUT-OFF
	WATER VALVE



NOTE: BUILDING TIES AND DIMENSIONS SHOWN ARE TO FOUNDATION

NOTE: Only those Building Line Restrictions or Easements shown on a Recorded Subdivision Plat are shown hereon unless the description ordered to be surveyed contains a proper description of the required building lines or easements.
* No distance should be assumed by scaling.
* No underground improvements have been located unless shown and noted.
* No representation as to ownership, use, or possession should be hereon implied.
* This Survey and Plat of Survey are void without original embossed or colored seal and signature affixed.

Compare your description and site markings with this plat and AT ONCE report any discrepancies which you may find.


STATE OF ILLINOIS)
COUNTY OF McHENRY) S.S.

In my professional opinion, and based on my observations, I hereby certify that the above described property has been surveyed under my direction and that the above map is a true representation thereof and shows the size and location of all visible structures, and dimensions of all principle buildings thereon, boundary fences, apparent easements, roadways, and visible encroachments, if any. This survey is made for the use of the present owners of the property, and also those who purchase, mortgage, or guarantee the title thereto within one year from the date hereof.

Dated at Woodstock, McHenry County, Illinois 04/14 A.D., 20 22.

Vanderstappen Land Surveying, Inc.
Design Firm No. 184-002792

By:
Wisconsin Registered Land Surveyor No. 3021



CLIENT: FAIRWYN DEVELOPMENT
DRAWN BY: TPS CHECKED BY: APG
SCALE: 1" = 20' SEC. 05/06T. 01 R. 18 E.
BASIS OF BEARING: PER RECORD SUBDIVISION
P.I.N.: ZSB 00035
JOB NO.: 170870.035-B I.D. LSS
FIELDWORK COMP.: 04/12/22 BK. PG.
ALL DISTANCES SHOWN IN FEET AND DECIMAL REF:
PARTS THEREOF CORRECTED TO 68° F.