

Mark L. Miritz

**N9330 Knuteson Drive
Whitewater, WI 53190
Phone: (262) 495-3284
MARKMIRITZ@
LAND-MARKSURVEYING.COM**

LOT 42

LOT 43
12,360 SQ. FT.




LOT 44

PLAT OF SURVEY

**LOT 43, TOWNLINE TRAILS SUBDIVISION, LOCATED IN
PART OF THE NORTHEAST 1/4 OF THE NORTHWEST 1/4
AND THE SOUTHEAST 1/4 OF THE NORTHWEST 1/4 OF
SECTION 6, ALL IN TOWN 1 NORTH, RANGE 18 EAST,
CITY OF LAKE GENEVA, WALWORTH COUNTY, WISCONSIN**



LEGEND

- | | |
|---|--|
|  | FOUND IRON ROD |
|  | FOUND IRON PIPE |
|  | SET IRON ROD, 18" LONG, WEIGHING
1.5 LBS./LINEAL FT., 3/4" DIA. |
| (x x) | RECORDED AS DIMENSION |

SCALE: 1 INCH = 20 FEET

"I hereby certify that the above described property has been surveyed by me or under my direction and that the above map is a true representation thereof and shows the size and location of the property, its exterior boundaries, the location of all visible structures and dimensions of all principal buildings thereon, boundary fences, apparent easements, roadways and visible encroachments, if any."

"This survey is made for the use of the present owners of the property, and also those who purchase, mortgage, or guarantee the title thereto within one year from date hereof."

MARK L. MIRITZ
WISCONSIN PROFESSIONAL
LAND SURVEYOR S-2582

DATE: SEPT. 2, 2015 **JOB NO.** 15.901

CUMBERLAND TRAIL
60' WIDE

RECEIVED
OCT 2 2015
By *[Signature]*

ZTT-43

007-3179