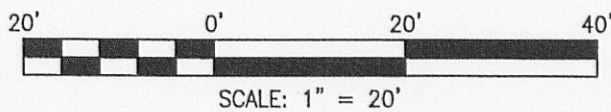

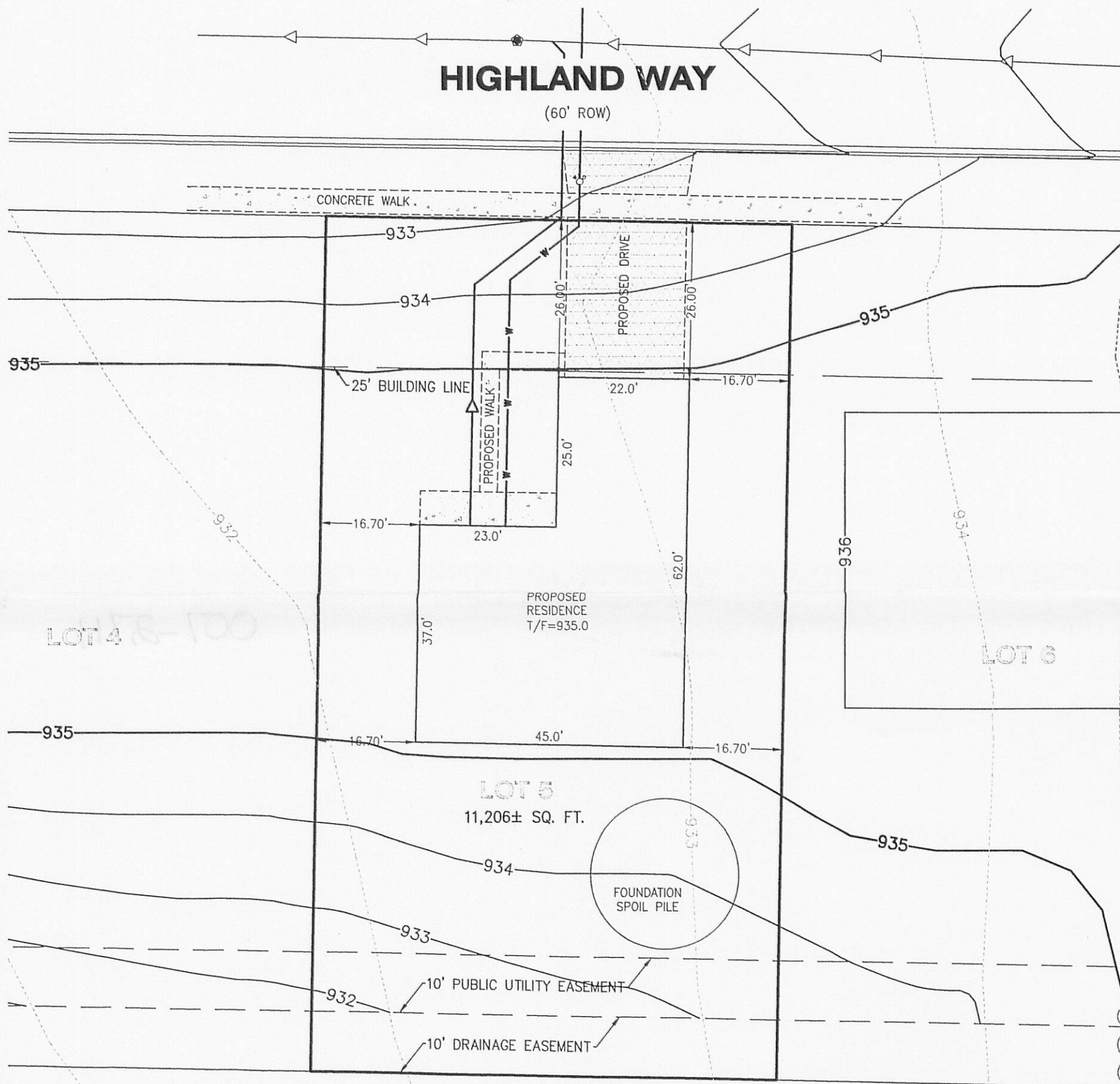


PERMIT PLAT

Lot 5 in The Highlands of Lake Geneva, being a Subdivision of part of the Northwest Quarter of the Southwest Quarter of Section 31, Township 2 North, Range 18 East of the Forth Principal Meridian according to the Plat thereof recorded June 30, 2006 as Document Number 681124, in Walworth County, Wisconsin.



BENCH MARK

ARROW BOLT OF FIRE HYDRANT LOCATED ±130' SOUTH OF THE CENTERLINE OF HIGHLAND WAY AND ±20' WEST OF THE CENTERLINE OF CURTIS STREET. ELEVATION = 932.57

STATE OF ILLINOIS)
COUNTY OF McHENRY) S.S.

I hereby state that we have platted the premises above described, and that the plat hereon is a true representation of said description.

Dated at Woodstock,
McHenry County, Illinois 05/10, A.D., 20 07.

VANDERSTAPPEN SURVEYING & ENGINEERING, INC.
Design Firm No. 184-002792

By: *[Signature]*
Wisconsin Registered Land Surveyor No. S1777

CLIENT: ARMOR HOMES
DRAWN BY: CDH CHECKED BY: WJV
SCALE: 1" = 20' SEC. 31 T. 02 R. 18 E.
BASIS OF BEARING: RECORD SUBDIVISION
P.I.N.:
JOB NO.: 070017-005 I.D. PPO
FIELDWORK COMP.: BK. PG.
ALL DISTANCES SHOWN IN FEET AND DECIMAL
PARTS THEREOF CORRECTED TO 68° F. REF: