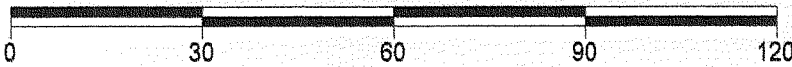
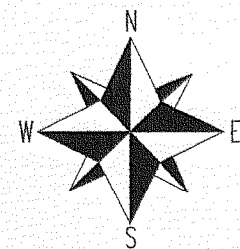


PREPARED FOR:
GEOFF ENGERMAN

KROTT SURVEYING INC.
N3705 WILLOW BEND LANE
LAKE GENEVA WI. 53147
PHONE # (262)248-3697
FAX # (262)249-0639



SCALE 1" = 30'

BEARINGS REFERENCED TO CERTIFIED SURVEY MAP NO. 643

GENEVA LAKE

LOT 1 C.S.M. NO. 643

ACCESS FROM
MAYTAG ROAD

FENCE CORNER IS 0.3'
SOUTHEASTERLY OF
LOT LINE

PLAT OF SURVEY

-OF-

20' WIDE WALKWAY, DESCRIBED ON CERTIFIED SURVEY MAP NO. 643,
SAID CERTIFIED SURVEY MAP LOCATED IN NORTHWEST 1/4 AND
SOUTHWEST 1/4 OF SECTION 1, T.1N, R.17.E, CITY OF LAKE GENEVA,
WALWORTH COUNTY, WISCONSIN.



DATED THIS, 16th, DAY OF OCTOBER, 2009

John P. Krott


JOHN KROTT S - 2258
Wisconsin Registered Land Surveyor
(original if signed in red)

I have surveyed the above-described property and the above map is
a true representation thereof and shows the size and location of the
property, its exterior boundaries, the location and dimensions of all
structures thereon, fences apparent easements and roadways and
visible encroachments, if any.

This survey is made for the exclusive use of the present owners of
the property, and also those who purchase, mortgage, or insure the
title thereto within one (1) year from date hereof; and as to them I
warrant the accuracy of said survey map.

LEGEND

- ▣ CATCH BASIN
- FOUND IRON PIPE
- FOUND IRON BAR
- SET IRON BAR
- (xx) RECORDED AS



JOB # 09-150 TAX ID # ZA64300002

ZA* MISC ZA643-1

007-2689