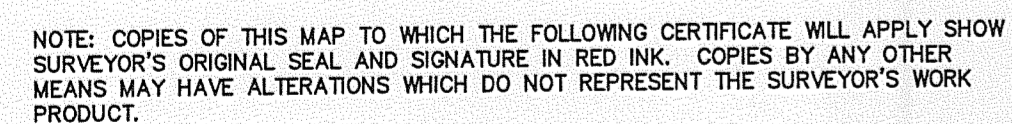



LOCATED IN PART OF SECTION 1, TOWN 1 NORTH,
RANGE 17 EAST, CITY OF LAKE GENEVA,
WALWORTH COUNTY, WISCONSIN

ASSIGNED SOUTHWESTERLY LINE OF LOT 14
SYVER-STAD LAKE SHORE ESTATES
S. 65°20'00" E.



I HEREBY CERTIFY THAT THE ABOVE DESCRIBED PROPERTY HAS BEEN SURVEYED UNDER MY DIRECTION AND THAT THE ABOVE MAP IS A TRUE REPRESENTATION THEREOF AND SHOWS THE SIZE AND LOCATION OF THE PROPERTY, ITS EXTERIOR BOUNDARIES, THE LOCATION OF ALL VISIBLE STRUCTURES, AND DIMENSIONS OF ALL PRINCIPLE BUILDINGS THEREON, ALL EVIDENT APPARENT EASEMENTS, ROADWAYS, AND VISIBLE ENCROACHMENTS, IF ANY. THIS SURVEY IS MADE FOR THE USE OF THE PRESENT OWNERS OF THE PROPERTY, AND ALSO THOSE WHO PURCHASE, MORTGAGE, OR GUARANTEE, THE TITLE THERETO WITHIN ONE YEAR FROM THE DATE HEREOF.

DATED: OCTOBER 18, 2006

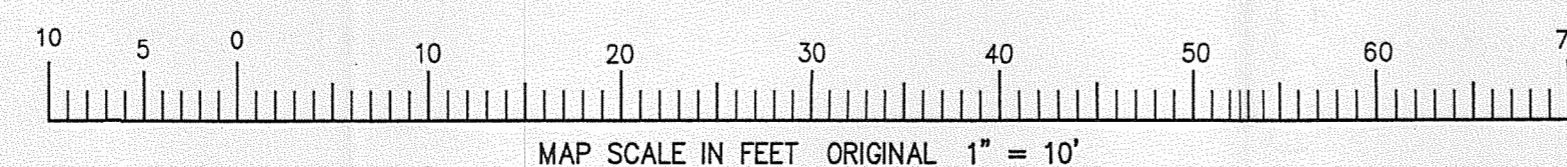


PETER S. GORDON R.L.S. 2101

01/30/2007-KD
TO SHOW RIPARIAN
RIGHTS LINES

REVISED 04-25-2007
TO SHOW EASEMENT INFORMATION

REVISED 04-17-2008
RESURVEY AND AS BUILT LOCATION



BENCH MARK
CHISELED "X" ON
RIM MANHOLE
ELEV.=901.07'

RECEIVED
MAY 20 2008
JMC

HARRIS, HANSEN & ASSOCIATES, INC.
ENGINEERING — ARCHITECTURE — SURVEYING
7 RIDGWAY COURT P.O. BOX 437
ELKHORN, WISCONSIN 53121

REVISIONS

PROJECT NO.
7171

DATE
10/18/06

SHEET NO. 1 OF 1

007-2599

4
ZSV - 14