

DEGEN-FOAT SURVEYING, INC.
100 SOUTH SECOND STREET
WATERFORD, WISCONSIN
(262)534-5404 (FAX)534-2022

060257
060257S1.DWG

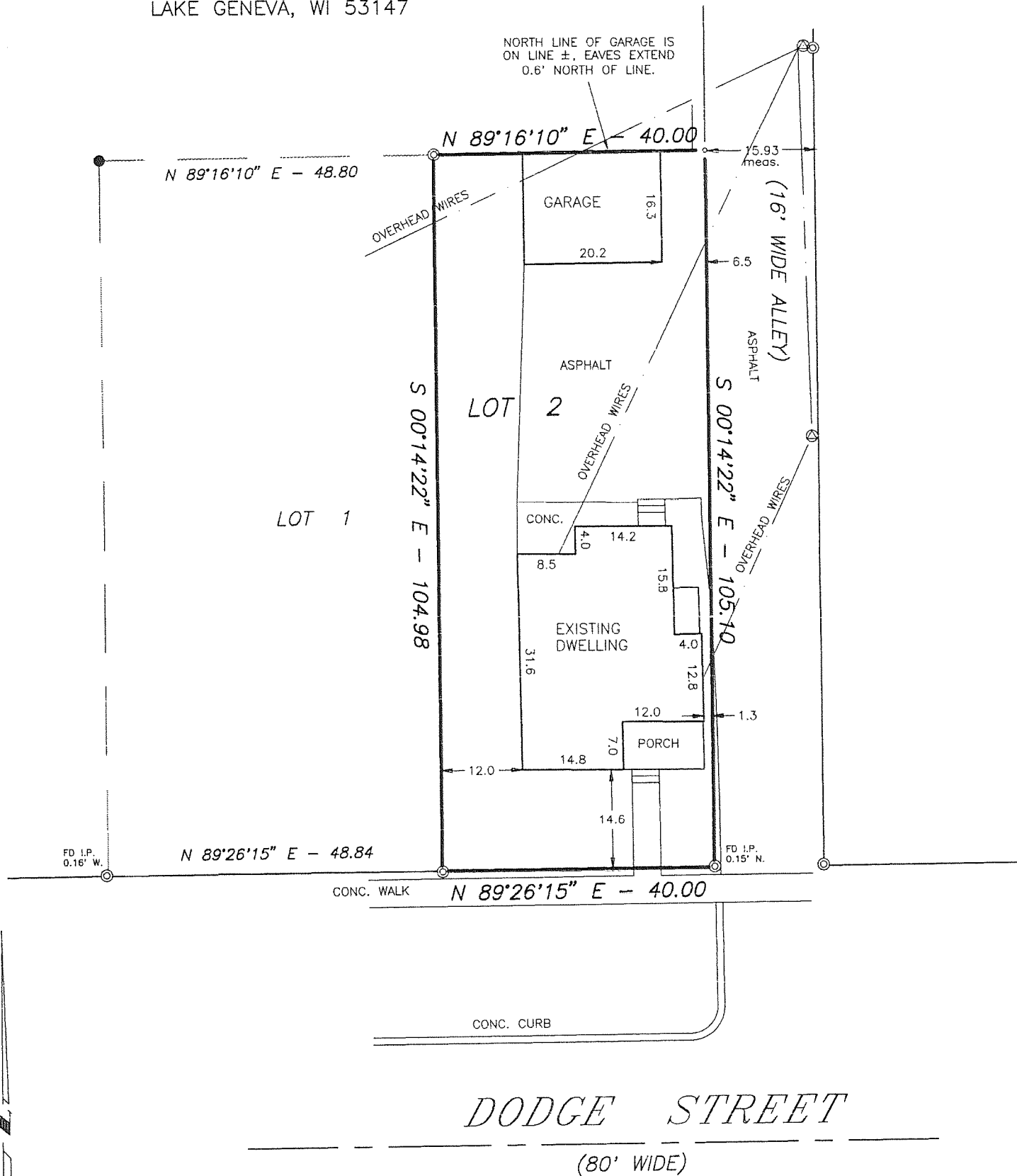
PLAT OF SURVEY

LOT 2 OF CERTIFIED SURVEY MAP NO. 2115, RECORDED IN VOLUME 10 PAGE 119, BEING
LOCATED IN THE NORTHEAST 1/4 OF THE NORTHWEST 1/4 OF SECTION 36, TOWN 2 NORTH,
RANGE 17 EAST, CITY OF LAKE GENEVA, WALWORTH COUNTY, WISCONSIN.

* REFER TO CURRENT TITLE REPORT FOR EASEMENTS, RESTRICTIONS OR COVENANTS OF RECORD THAT MAY AFFECT THIS LAND *

PREPARED FOR: CAROL MAZZONE
1137 S. EAST AVE.
OAK PARK, IL 60304


SITE ADDRESS: 921 DODGE ST.
LAKE GENEVA, WI 53147



LEGEND

- - FOUND 60d NAIL
- ⊙ - FOUND IRON PIPE
- - FOUND IRON ROD
- () - RECORDED AS
- ⊗ - UTILITY POLE

SCALE: 1" = 20'
BEARING BASE: AS RECORDED AS.




I HEREBY CERTIFY THAT I HAVE SURVEYED THE ABOVE DESCRIBED PROPERTY AND THE ABOVE MAP IS A TRUE REPRESENTATION THEREOF
AND SHOWS THE SIZE AND LOCATION OF THE PROPERTY, THE LOCATION OF ALL VISIBLE STRUCTURES AND DIMENSIONS OF ALL PRINCIPAL
BUILDINGS THEREON, BOUNDARY FENCES, APPARENT EASEMENTS, ROADWAY AND VISIBLE ENCROACHMENTS, IF ANY.

THIS SURVEY IS MADE FOR THE PRESENT OWNERS OF THE PROPERTY, AND ALSO THOSE WHO PURCHASE, OR GUARANTEE THE TITLE THERETO
WITHIN (1) YEAR FROM THE DATE HEREOF.

DATED AT WATERFORD THIS 22nd DAY OF SEPTEMBER 20 06

RECERTIFIED



ZA2115-2

007-2474