
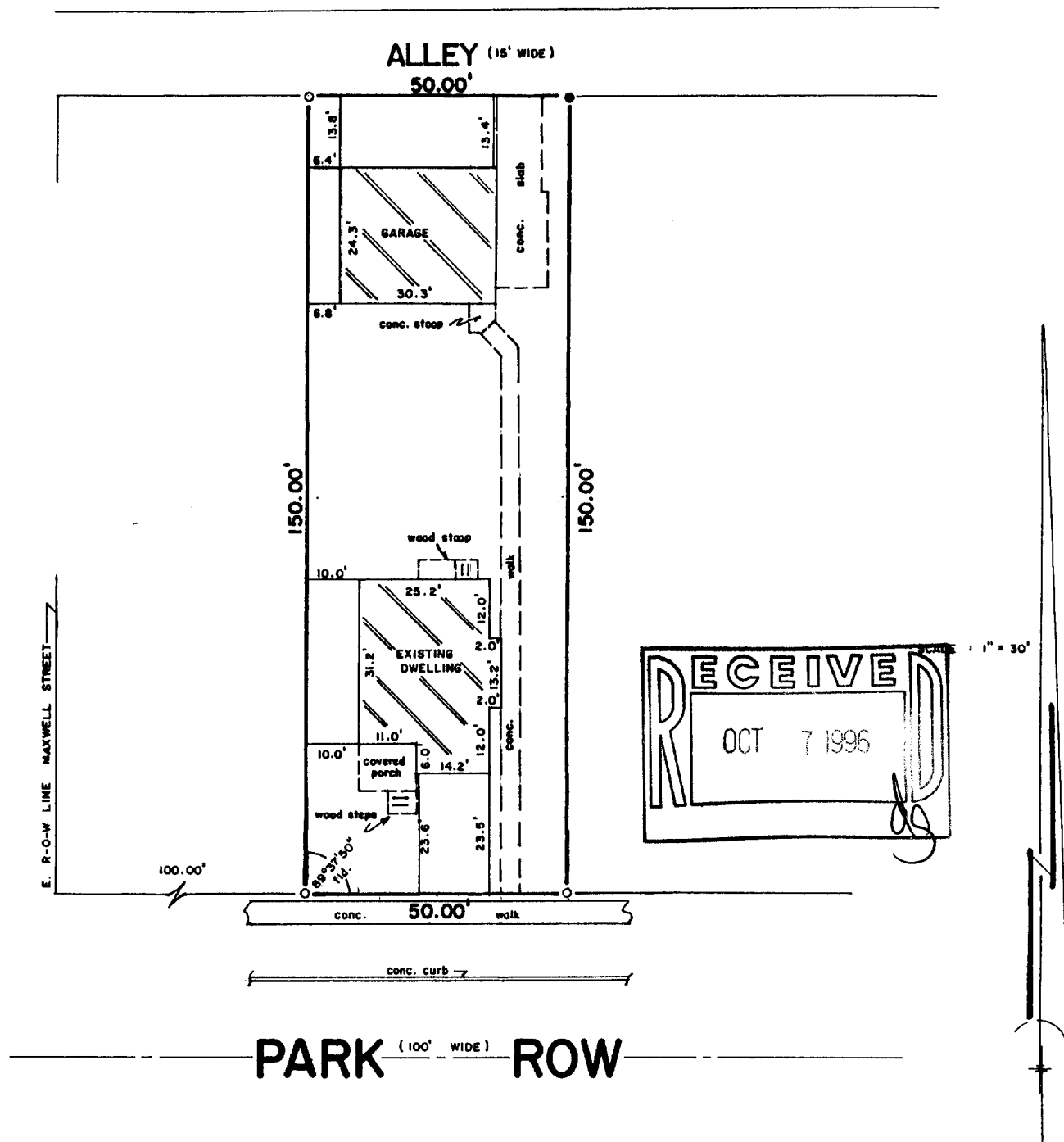



PLAT OF SURVEY  
-OF-

LOT 82, COLUMBIAN SUBDIVISION, according to the recorded plat thereof. Said lands located in the City of Lake Geneva, County of Walworth and State of Wisconsin.

Survey For: Janie Larson Realty  
Survey Location: 1123 Park Row



**B.W. SURVEYING**  
Land Surveys  
Mapping And Planning  
425 Milwaukee Avenue  
Burlington, WI 53105  
(414) 767-0225



LEGEND  
○ FOUND IRON PIPE  
● SET RAILROAD SPIKE

THIS IS NOT AN ORIGINAL PRINT  
UNLESS THIS SEAL IS RED

*Robert J. Wetzel*  
ROBERT J. WETZEL  
REGISTERED LAND SURVEYOR - 1778

"I hereby certify that I have surveyed the above described property and that the above map is a true representation thereof and shows the size and location of the property, its exterior boundaries, the location of all visible structures and dimensions of all principal buildings thereon, boundary fences, apparent easements, roadways and encroachments, if any."

"This survey is made for the use of the present owners of the property, and those who purchase, mortgage, or guarantee the title thereto within one year from the date hereof."

6/27/96  
DATE

2586  
JOB NUMBER

ZCL-70

007-1662