

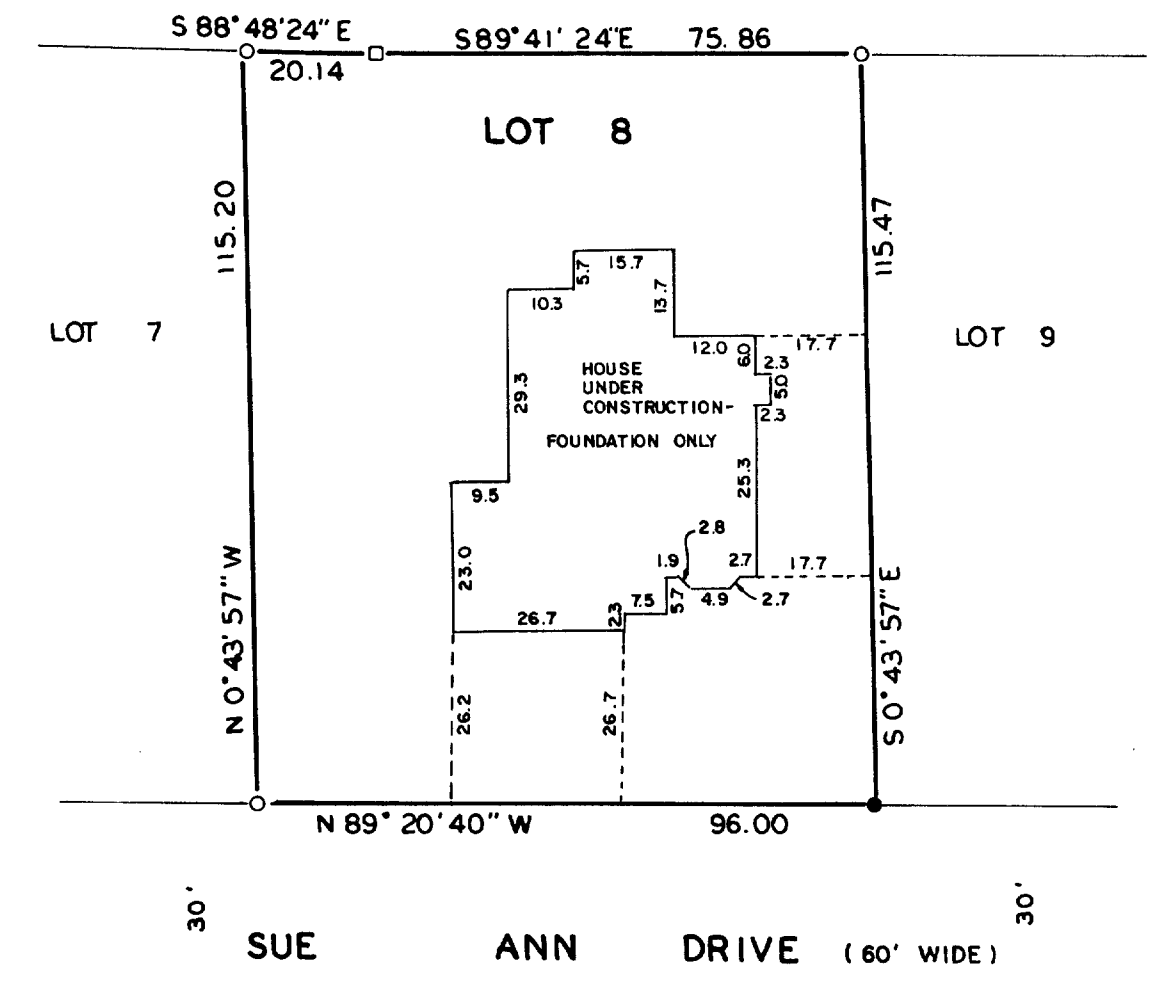

Plat of Survey

of

Lot 8 of Barbara Jean Estates, a subdivision located in the NE 1/4 of Section 1, T1N, R17E, City of Lake Geneva, Walworth County Wisconsin.

Surveyed for: Ed Wellnitz Builders
1001 Hwy 14 North
Janesville, WI 53545

Bearings referenced to the subdivision plat




Copyright © 1991 by Jensen Surveying & Mapping S.C.

All rights reserved. No part of this survey plat may be reproduced or transmitted in any form by any means - graphic, electronic, or mechanical, including photocopying, tracing, or information storage and retrieval systems - without permission in writing from Thomas P.A. Jensen.

I, Thomas P.A. Jensen, Wisconsin Registered Land Surveyor, do hereby certify that this survey was performed by me, or under my direction, in full compliance with the owner's/agent's instructions and Chapter A-E 7 of the Wisconsin Administrative Code 'Minimum Standards For Property Surveys', and that this map is an accurate representation thereof to the best of my knowledge and belief.

Note: This survey plat is not certified unless signed and sealed in red ink.



Thomas P.A. Jensen
Thomas P.A. Jensen R.L.S. 1084

Legend

- ~ Found concrete monument
- ~ Found iron pipe
- ~ Found iron rod

Jensen Surveying & Mapping S.C.

45 South Wisconsin Street P.O. Box 322
Elkhorn, Wisconsin. 53121.
(414) 723-3434

Mapping date: 11/13/91.

Revisions:

007-1398

Sheet 1 of 1 Sheets

Job reference number:

1991.206

Scale: 1 = 30'



25-8