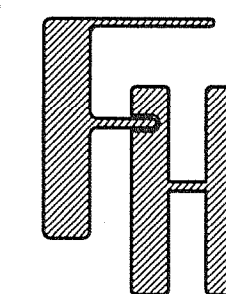


PLAT OF SURVEY
LOT 15 OF SYVER-STAD LAKE SHORE ESTATES
LOCATED IN PART OF SECTION 1, TOWN 1 NORTH,
RANGE 17 EAST, CITY OF LAKE GENEVA,
WALWORTH COUNTY, WISCONSIN



WORK ORDERED BY -
BRYAN POLIARD
851 PARK DRIVE, SUITE 104
LAKE GENEVA, WI 53147

FARRIS, HANSEN & ASSOCIATES, INC.
ENGINEERING - ARCHITECTURE - SURVEYING
7 RIDGWAY COURT P.O. BOX 437
ELKHORN, WISCONSIN 53121
OFFICE: (262) 723-2098 FAX: (262) 723-5886

REVISIONS

PROJECT NO.
7171
DATE
10/18/06
SHEET NO.
1 OF 1

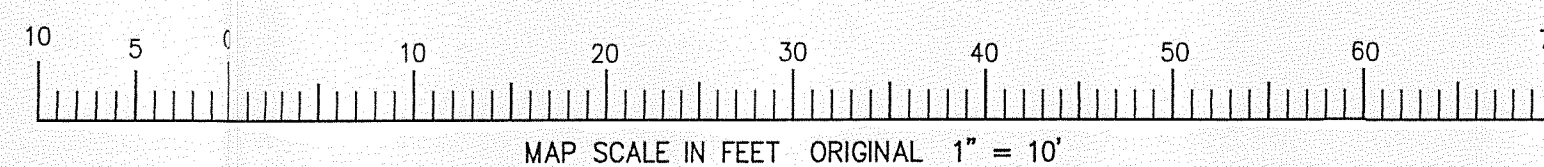
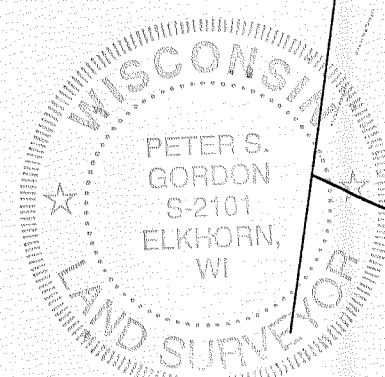
NOTE: COPIES OF THIS MAP TO WHICH THE FOLLOWING CERTIFICATE
WILL APPLY SHOW THE SURVEYOR'S ORIGINAL SEAL AND SIGNATURE
IN RED INK. COPIES BY ANY OTHER MEANS MAY HAVE ALTERATIONS
WHICH DO NOT REPRESENT THE SURVEYOR'S WORK PRODUCT.

I HEREBY CERTIFY THAT THE ABOVE DESCRIBED PROPERTY HAS BEEN
SURVEYED UNDER MY DIRECTION AND THAT THE ABOVE MAP IS A TRUE
REPRESENTATION THEREOF AND SHOWS THE SIZE AND LOCATION OF
THE PROPERTY AND ITS EXTERIOR BOUNDARIES. THIS SURVEY IS
MADE FOR THE USE OF THE PRESENT OWNERS OF THE PROPERTY, AND
ALSO THOSE WHO PURCHASE, MORTGAGE, OR GUARANTEE THE TITLE
THERE TO WITHIN ONE YEAR FROM THE DATE HEREOF.

REVISED 12-13-2006 TO SHOW BUILDING SETBACKS
& VARIANCE REQUESTED
REVISED: 01/30/2007 TO SHOW RIPARIAN RIGHTS LINES

DATED: OCTOBER 18, 2006

PETER S. GORDON R.L.S. 2101



* MIN. SIDE YARD = 6'
TOTAL SIDE YARDS MIN. 15'

BENCH MARK
CHISELED "X" ON
RIM MANHOLE
ELEV.=901.07'

007-2497