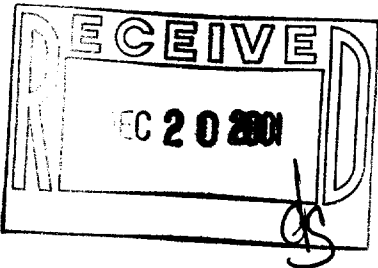


PLAT OF SURVEY  
-OF-

LOT 4, CERTIFIED SURVEY MAP NO. 3322, AS RECORDED IN THE OFFICE OF THE REGISTER OF DEEDS, WALWORTH COUNTY, WISCONSIN ON MAY 17, 2001 IN VOLUME 19 OF CERTIFIED SURVEYS AT PAGE 25, AS DOCUMENT NO. 470813, AND BEING LOCATED IN SECTION 36, TOWNSHIP 1 NORTH, RANGE 18 EAST, VILLAGE OF GENOA CITY, WALWORTH COUNTY, WISCONSIN.

SURVEY FOR: RE/MAX SOUTHERN LAKES



"I hereby certify that I have surveyed the above described property and that the above map is a correct representation thereof and shows the size and location of the property, its exterior boundaries, the location of all visible structures and dimensions of all principal buildings thereon, boundary fences, apparent easements, roadways and encroachments, if any."

"This survey is made for the use of the present owners of the property, and those who purchase, mortgage, or guarantee the title thereto within one year from date hereof."



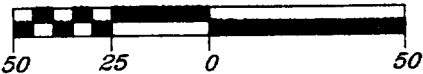
B.W. SURVEYING, INC.

412 N. PINE STREET  
BURLINGTON, WI 53105  
(262)-767-0225

LEGEND

● FOUND IRON PIPE

GRAPHIC SCALE



SCALE: 1" = 50'



UNPLATTED LAND

S89°52'59"W

298.00'

N00°07'01"W


146.20'

S89°52'59"W

298.00'

LOT 4  
43,567 sq.ft.  
1.00 acres

LOT 3



THIS IS NOT AN ORIGINAL PRINT  
UNLESS THIS SEAL IS RED.

*Robert J. Wetzel*  
ROBERT J. WETZEL S-1778

AUGUST 6, 2001  
DATE

5084  
JOB NUMBER

ELIZABETH LANE  
60' wide

S00°07'01"E

146.20'

TA-3322-4 ✓ 006-966