

FARRIS, HANSEN & ASSOCIATES, INC.

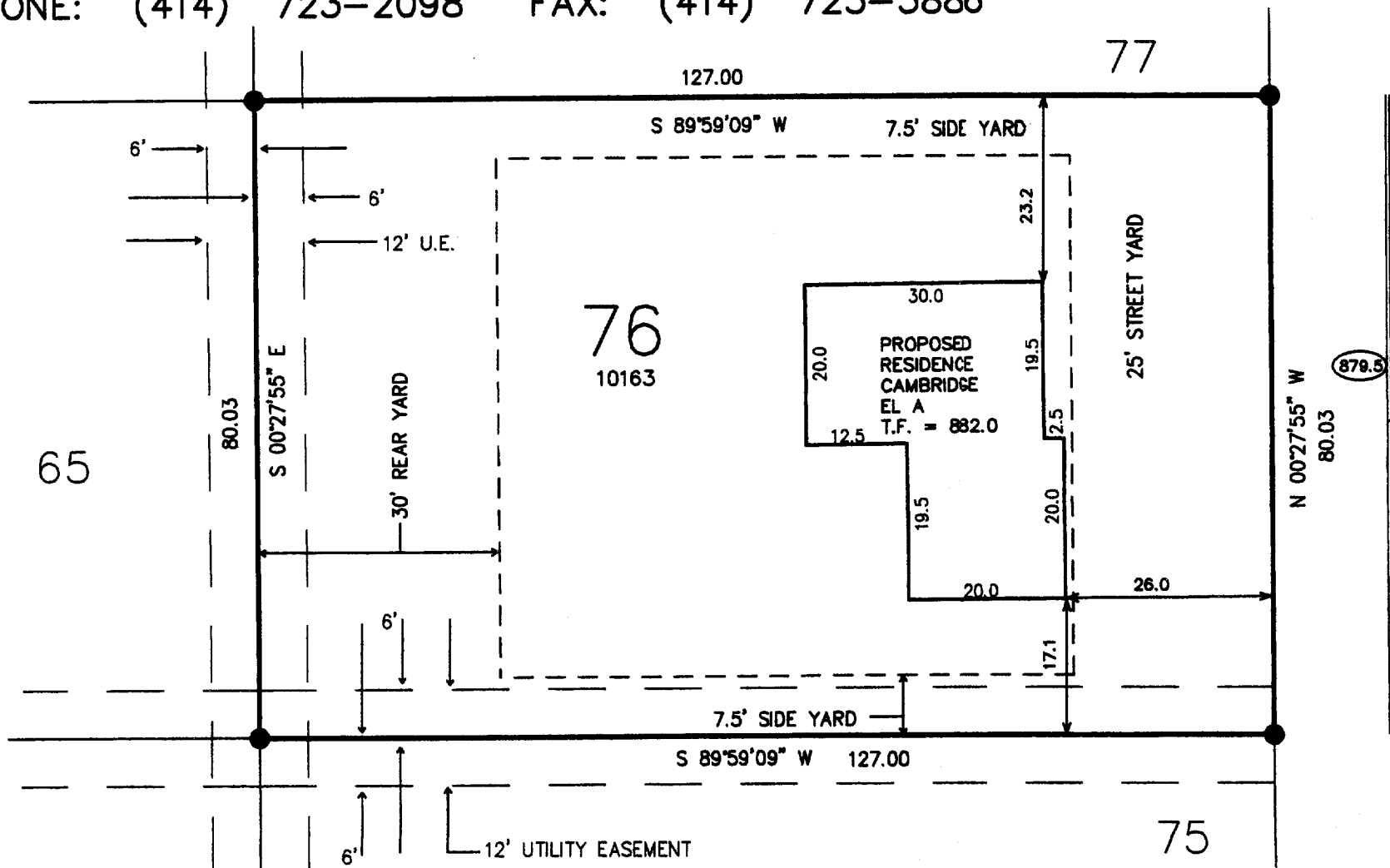
ENGINEERING, ARCHITECTURE, SURVEYING
7 RIDGEWAY COURT - P.O. BOX 437, ELKHORN, WISCONSIN, 53121

PHONE: (414) 723-2098 FAX: (414) 723-5886


PLAT OF SURVEY

LOT 76 OF HUNTERS RIDGE SUBDIVISION

LOCATED IN ALL 1/4'S OF THE SW 1/4
SECTION 25, TOWN 1 NORTH, RANGE 18 EAST
VILLAGE OF GENOA CITY, WALWORTH COUNTY, WISCONSIN



- = FOUND IRON REBAR STAKE
- = FOUND CONCRETE COUNTY MONUMENT
- (XXX.X) = PROPOSED TOP OF CURB ELEVATION



ASSIGNED N. LINE OF THE SW 1/4
N 88°31'10" E

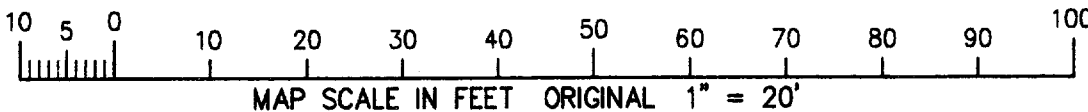
NOTE: SIDE YARDS TOTAL 15' MINIMUM
WITH 6' MINIMUM ALLOWABLE PER
VILLAGE ORDINANCE.

NOTE: COPIES OF THIS MAP TO WHICH THE FOLLOWING CERTIFICATE WILL APPLY ARE BLUE LINE PRINTS SHOWING SURVEYOR'S ORIGINAL SEAL AND SIGNATURE IN BLACK INK. COPIES BY ANY OTHER MEANS MAY HAVE ALTERATIONS WHICH DO NOT REPRESENT THE SURVEYOR'S WORK PRODUCT.

I HEREBY CERTIFY THAT THE ABOVE DESCRIBED PROPERTY HAS BEEN SURVEYED UNDER MY DIRECTION AND THAT THE ABOVE MAP IS A TRUE REPRESENTATION THEREOF AND SHOWS THE SIZE AND LOCATION OF THE PROPERTY, ITS EXTERIOR BOUNDARIES, THE LOCATION OF ALL VISIBLE STRUCTURES, AND DIMENSIONS OF ALL PRINCIPLE BUILDINGS THEREON, BOUNDARY FENCES, APPARENT EASEMENTS, ROADWAYS, AND VISIBLE ENCROACHMENTS, IF ANY. THIS SURVEY IS MADE FOR THE USE OF THE PRESENT OWNERS OF THE PROPERTY, AND ALSO THOSE WHO PURCHASE, MORTGAGE, OR GUARANTEE THE TITLE THERETO WITHIN ONE YEAR FROM THE DATE HEREOF.

DATED: 08-04-2000

PETER S. GORDON R.L.S. 2101



PROJECT 4267.76

SHEET 1 OF 1

AUG 04 2000

THR-76

006-781