

KOLB LAND CONSULTING, INC.
LAND SURVEYING • SUBDIVIDING • LAND PLANNING

929 WILLIAMS STREET LAKE GENEVA, WISCONSIN 53147 414-248-3697

WEST 1/4 COR. SEC. 36-1-18

WALWORTH STREET

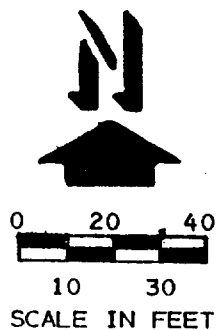
66' WIDE

S 89°28'55" E 138.75

UTILITY
POLE

LOT 1

18278 SQ. FT.



SCALE IN FEET

CONCRETE
PORCH

GRAVEL
PARKING
AREA

DOG
PEN

HOUSE

C.

WOOD DECK

CHAIN LINK FENCE

GRAVEL
DRIVE

RE-SET RR-SPIKE

S 89°30'25"E 165.25'
S 89°31'10"E 84.14'

N 89°28'55" W 138.16'

N 0°13'20" E 132.02'

S 0°28'35" W 132.02'

E 1/16 COR. SW 1/4 SEC. 36-1-18

LEGEND


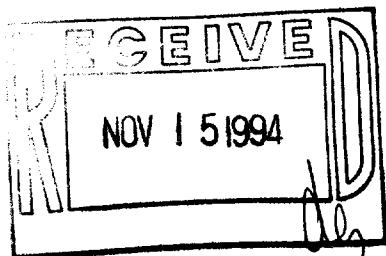
- Ø IRON PIPE FOUND
- CONC. MONUMENT FOUND
- BRASS PLUG FOUND

NOTE: BEARINGS ARE ASSUMED AS
SHOWN ON EXISTING SURVEY
RECORDS OF STERLING
PARKWAY.

PLAT OF SURVEY OF

LOT 1 OF CSM# 2034, LOCATED IN THE SOUTH-
WEST CORNER OF SECTION 36, T1N, R18E, TOWN
OF BLOOMFIELD, WALWORTH COUNTY, WISCONSIN.

ORDERED BY: MCHENRY SAVINGS
1209 N. GREEN ST.
MCHENRY, IL. 60050



I HEREBY CERTIFY THAT I HAVE SURVEYED THE
ABOVE DESCRIBED PROPERTY AND THAT THE ABOVE
MAP IS A TRUE REPRESENTATION THEREOF AND
SHOWS THE SIZE AND LOCATION OF THE PROPERTY,
ITS EXTERIOR BOUNDARIES, THE LOCATION OF ALL
VISIBLE STRUCTURES AND DIMENSIONS OF ALL
PRINCIPAL BUILDINGS THEREON, BOUNDARY FENCES,
APPARENT EASEMENTS, ROADWAYS AND VISIBLE
ENCROACHMENTS, IF ANY, TO THE BEST OF MY
KNOWLEDGE AND BELIEF.

THIS SURVEY IS MADE FOR THE USE OF THE
PRESENT OWNERS OF THE PROPERTY AND ALSO
THOSE WHO PURCHASE, MORTGAGE OR GUARANTEE
THE TITLE THERETO WITHIN ONE (1) YEAR FROM
DATE HEREOF.
SURVEY NOT VALID UNLESS SURVEYOR'S SIGNATURE
IS IN RED.

HAROLD H. KOLB
WISCONSIN REGISTERED LAND SURVEYOR, S-187
DATE MAY 9, 1991
REVISED MARCH 22, 1994
REVISED

TA-2034-1

006-327

TVGC-88