

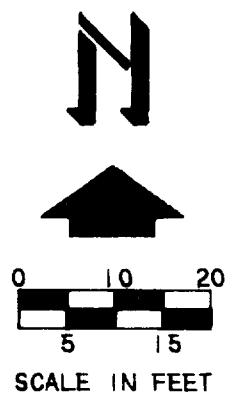
KOLB LAND CONSULTING, INC.

LAND SURVEYING · SUBDIVIDING · LAND PLANNING

920 WILLIAMS STREET LAKE GENEVA, WISCONSIN 53147 414-248-3887

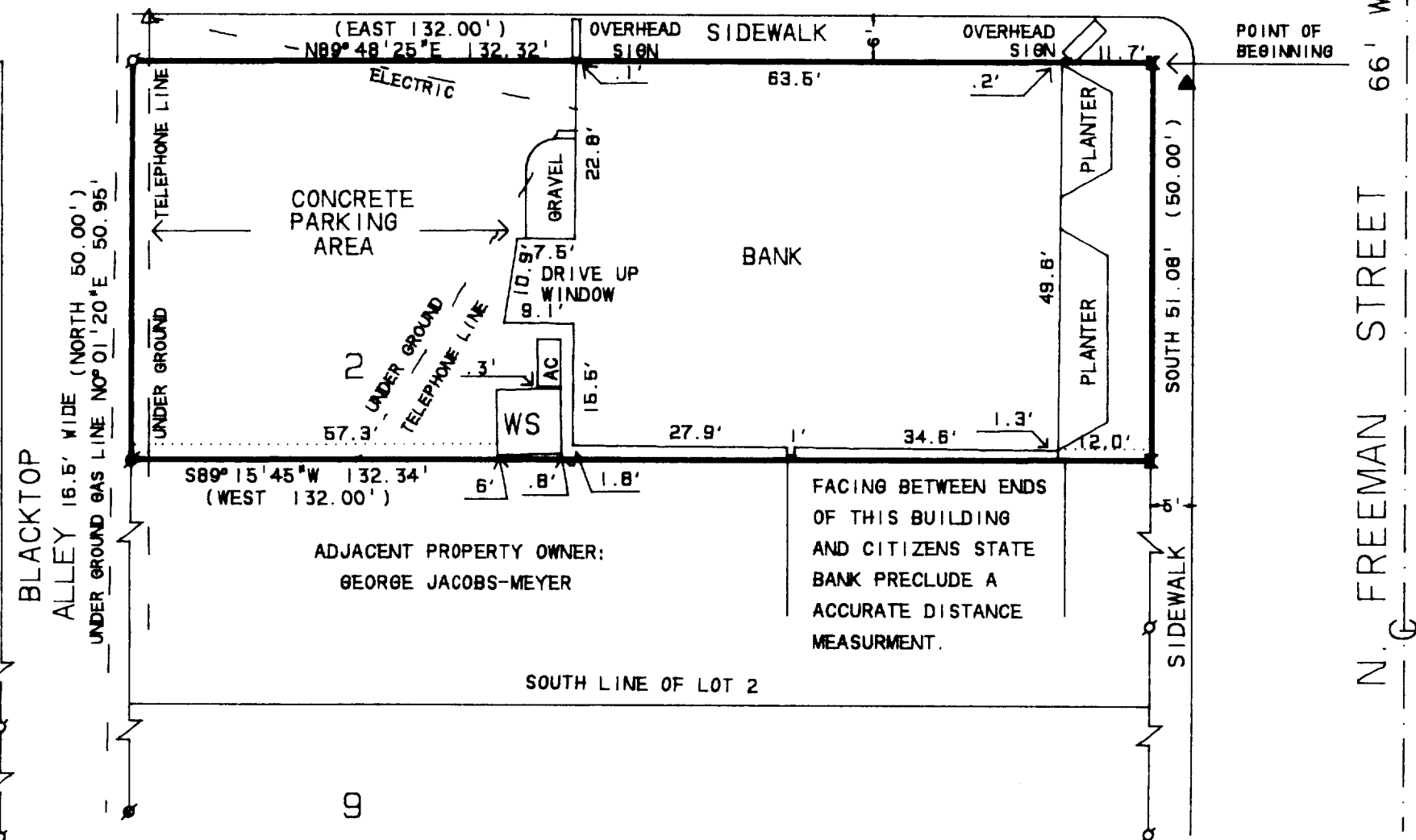
WALWORTH STREET 80' WIDE

N. FREEMAN STREET 66' WIDE



LEGEND

- ⊙ - IRON PIPE FOUND
- ⊙ - RR SPIKE FOUND
- △ - UTILITY POLE
- WS - WOOD SHED
- ✕ - CUT CROSS IN CONCRETE FOUND
- - OVERHEAD UTILITY LINE
- ▲ - FIRE HYDRANT
- () - AS RECORDED
- AC - AIR CONDITIONING UNIT



OWNER: CITIZENS STATE BANK
235 NORTH FREEMAN ST.
GENOA CITY, WI 53128

ALTA/ACSM LAND TITLE SURVEY


NOTE: THE WEST LINE OF NORTH FREEMAN STREET IS ASSUMED SOUTH AS RECORDED ON THE ORIGINAL PLAT OF THE VILLAGE OF GENOA CITY.

THE NORTH 50 FEET OF LOT 2 OF THE ORIGINAL PLAT OF THE VILLAGE OF GENOA CITY, WALWORTH COUNTY, WISCONSIN.

NOTE: THE BANK BUILDING ON THIS PARCEL IS OF CONCRETE AND BRICK CONSTRUCTION.

I HEREBY CERTIFY TO CITIZENS STATE BANK AND CHICAGO TITLE INSURANCE CO.:
THIS IS TO CERTIFY THAT THIS MAP OR PLAT AND THE SURVEY ON WHICH IT IS BASED WERE MADE IN ACCORDANCE WITH "MINIMUM STANDARD DETAIL REQUIREMENTS FOR ALTA/ACSM LAND TITLE SURVEYS," JOINTLY ESTABLISHED AND ADOPTED BY ALTA AND ACSM MEETS THE ACCURACY REQUIREMENT OF A CLASS A SURVEY, AS DEFINED THEREIN.

NOTE: THIS SURVEY IS NOT VALID UNLESS THE SURVEYOR'S SIGNATURE IS IN RED.



HAROLD H. KOLB
WISCONSIN REGISTERED LAND SURVEYOR, S-187
DATE FEBRUARY 21, 1990

006-263

TOP 00004