

LOT 17

S 88°52'29" E (S 88°48'30" E 111.90') 111.84' S 88°48'44" E (S 88°48'30" E 204.03')

LOT 18

LOT 19


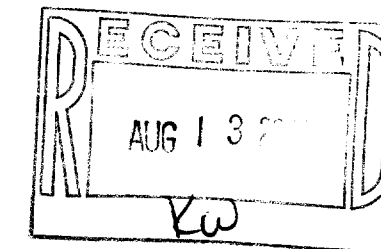
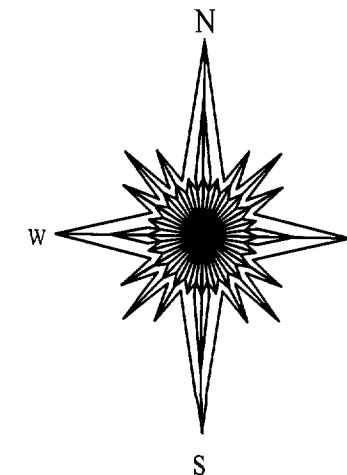
PLAT OF SURVEY

- OF -

LOT 18 & 19 OF RIDGEVIEW SUBDIVISION

LOCATED IN PART OF THE NW 1/4, NE 1/4, &
SE 1/4 OF THE SW 1/4 SECTION 35, T.1.N., R.18.E.,
VILLAGE OF GENOA CITY, WALWORTH COUNTY, WISCONSIN.

LOT 20




JOHN KROTT S - 2258
Wisconsin Registered Land Surveyor
(original if signed in red)

DATED THIS 27th, DAY OF , APRIL , 2004

$R=293.00' L=73.04' LC=N 77^{\circ}13'05'' W$
 $(N 77^{\circ}21'37.5'' W \ 73.00')$

$R=293.00' L=100.51' LC=N 60^{\circ}25'44'' W$
 $(LC=100.00' LCB=N 60^{\circ}22'45'' W)$

C.L. OAK RIDGE LANE

10'

51.49'

(60' WIDE)

COMPARE LEGAL DESCRIPTION ABOVE AND DRAWING WITH DEED. FOR BUILDING RESTRICTIONS AND EASEMENTS NOT SHOWN, REFER TO DEED, ABSTRACT SOURCES AND LOCAL MUNICIPAL CODES. NOTIFY THE SURVEYOR IMMEDIATELY OF ANY DISCREPANCY.

"I hereby certify that I have surveyed the above described property and that the above map is a true representation thereof and shows the size and location of all visible structures, apparent easements and encroachments if any."

This survey is made for the present owners of the property, and those who purchase, mortgage, or guarantee the title thereto, within one year from the date hereof.

SCALE 1" = 30'

JOB # 04-201

(TAX ID # TRID00018 & 19)

() = recorded as

□ = found iron bar

○ = found iron pipe

● = set iron pipe

■ = set iron bar

006-1187