

FOUND CONC. MON.
N.E. COR. WOODLAND DR.

FARRIS, HANSEN & COOPER, INC.

ENGINEERING, SURVEYING AND LAND PLANNING
715 W. WALWORTH ST. - P.O. BOX 487 - ELKHORN, WI 53121

OFFICE: 414/723-2088

WORK ORDERED BY:
PAT RICHTER FOR
MARCI RICHTER

PLAT OF SURVEY - LOT 18 COUNTRY CLUB EST. ADD. "D"

VILLAGE OF FONTANA, WALWORTH COUNTY, WISCONSIN

LOT 17

111.8' (112')

FOUND PIPE LYING HORIZONTAL
SET 1" IRON BAR AT COR.

SET "PK" NAIL
REFERENCE
POINT IN PAVEMENT

18.00'

90°00'

25'

25'

NORTH
90.00


WOODLAND DRIVE

MAP SCALE 1"=20'

(xyy) = Record Dimension

APPARENT EASEMENT

APPROXIMATE LOCATION OF
SANITARY SEWER AS
EVIDENCED BY VISIBLE
TRENCH BACK FILL MATERIAL



18.00'

FOUND PIPE

(111.79 by S-187 in 1977)



(112')

FOUND PIPE

SET "PK" NAIL

LOT 19

(15.1 by S-187)
in 1977



I HEREBY CERTIFY THAT I HAVE SURVEYED
THE ABOVE DESCRIBED LANDS AND THAT THIS
PLAT IS AN ACCURATE REPRESENTATION OF
SAID SURVEY TO THE BEST OF MY PROFESSIONAL
KNOWLEDGE AND BELIEF
18 AUGUST 1981 DRAWING NUMBER 1879 ✓

5-624-F

TELEDYNE POST N57417

