

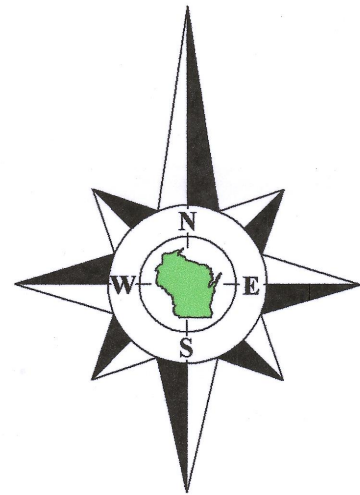
# Plat of Survey

of

## Lot 15 of Country Club Estates Unit No. 2,


a subdivision located in the Northwest 1/4 of the Northwest 1/4 of Section 23, Town 1 North, Range 16 East, Village of Fontana-on-Geneva Lake, Walworth County, Wisconsin.

Surveyed for: **Keefe Real Estate, Inc.**  
416 Bauer Parkway  
Delavan, Wisconsin. 53115




Bearings referenced to the East line of the Northwest 1/4 of Section 23-1-16, recorded as N1°32'35"W in the Wisconsin State Plane Coordinate System, South Zone, (NAD-27).

Coordinates are referenced to the Wisconsin State Plane Coordinate System, South Zone, (NAD-27).



### Notes:

- 1) This Plat of Survey is not certified unless signed and sealed in red ink.
- 2) This survey is subject to Wisconsin lien laws. This Plat of Survey is the notice of intent to file lien. Lien waiver required.
- 3) The Survey Date shown on this Plat of Survey is the completion date of the field work.



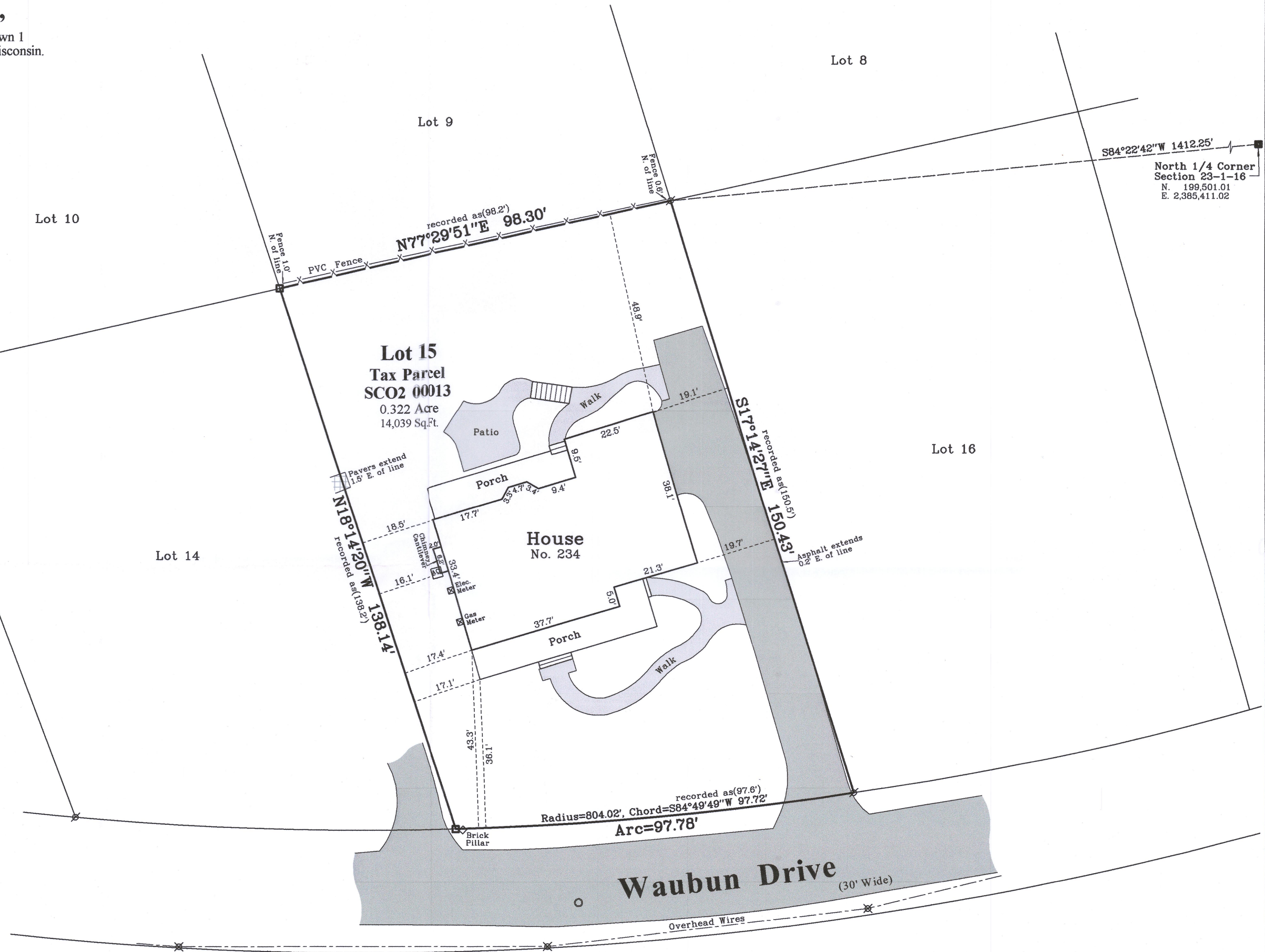
Copyright ©2020 by Olson Land Surveying, LLC.

All rights reserved. No part of this survey plat may be reproduced or transmitted in any form by any means - graphic, electronic, or mechanical, including photocopying, tracing, or information storage and retrieval systems - without permission in writing from Douglas G. Olson, Olson Land Surveying, LLC.


I hereby certify that I have surveyed the above described property in compliance with Chapter A-E 7 of the Wisconsin Administrative Code and that the map hereon is correct to the best of my professional knowledge and belief and shows the size and location of the property, its exterior boundaries, the location and dimensions of all visible structures thereon, boundary fences, apparent easements and roadways and visible encroachments, if any.

This survey is made for the exclusive use of the present owners of the property, and also those who purchase, mortgage or guarantee title thereto, within one year from the date hereof.

Douglas G. Olson  
Wisconsin Professional Land Surveyor - 2093



Survey Date: June 11, 2020.  
Revisions:



45 South Wisconsin Street | P.O. Box 322  
Elkhorn, Wisconsin. 53121  
Telephone: (262) 723-3434  
Facsimile: (262) 723-8044  
Email: doug@olsonsurveying.com  
Website: www.olsonsurveying.com

**OLSON**  
LAND SURVEYING, LLC  
Rural | Residential | Commercial

**Legend of Symbols & Abbreviations**  
North Arrow  
Found County Section Corner  
Found Iron Pipe Monument  
Recorded Information  
Utility Pole  
Manhole  
Asphalt Surface  
Concrete Surface  
Brick Pavers

Sheet 1 of 1 Sheets  
Drawing Name  
Job Reference Number  
2020.058

2020.058

5002-13

005-3533