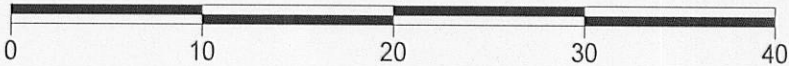
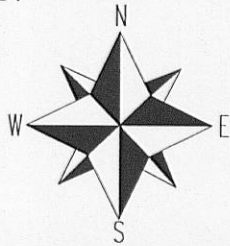


PLAT OF SURVEY

-OF-

LOT 18 IN BUENA VISTA PARK BEING A SUBDIVISION LOCATED IN SECTIONS 11 AND 14 IN TOWN 1 NORTH, RANGE 16 EAST, VILLAGE OF FONTANA-ON-GENEVA- LAKE, WALWORTH COUNTY, WISCONSIN.

PREPARED FOR:
JOHN MATUSTIK
2413 W. ALGONQUIN RD.
SUITE 145
ALGONQUIN IL 60102



SCALE 1"=10'

I have surveyed the above-described property and the above map is a true representation thereof and shows the size and location of the property, its exterior boundaries, the location and dimensions of all structures thereon, fences apparent easements and roadways and visible encroachments, if any.

This survey is made for the exclusive use of the present owners of the property, and also those who purchase, mortgage, or insure the title thereto within one (1) year from date hereof; and as to them I warrant the accuracy of said survey map.

LEGEND

- ⓔ ELECTRIC METER
- ☼ CONIFERAE TREE
- ☼ DECIDUOUS TREE
- //// EDGE OF ASPHALT
- ○ ○ STONE WALL
- E— OVER HEAD UTILITIES
- ⊗ FOUND P.K. NAIL
- FOUND IRON PIPE
- FOUND IRON BAR
- SET IRON BAR
- (xx) RECORDED AS



KROTT SURVEYING INC.


N3705 WILLOW BEND LANE
LAKE GENEVA WI. 53147
PHONE # (262)248-3697
FAX # (262)249-0639



DATED THIS 4th, DAY OF AUGUST, 2010
DATE OF LAST REVISION 04 / 19 / 2011.

John P. Krott

JOHN KROTT S - 2258
Wisconsin Registered Land Surveyor
(original if signed in red)



TAX ID# SBV00011
JOB # 10-127

005 2821