


# PLAT OF SURVEY

KROTT SURVEYING INC.

UNIT 22 IN ABBEY SPRINGS CONDOMINIUM NO. 1, CREATED BY A "DECLARATION OF CONDOMINIUM" RECORDED ON AUGUST 27, 1971 IN THE OFFICE OF THE REGISTER OF DEEDS FOR WAL WORTH COUNTY, WISCONSIN IN VOL. 54 OF RECORDS AT PAGE 175 AS DOCUMENT NO. 639990 AND BY ITS CONDOMINIUM PLAT.




This survey is made for the exclusive use of the present owners of the property, and also those who purchase, mortgage, or insure the title thereto within one (1) year from the date hereof; and as to them I warrant the accuracy of said survey map.





  
JOHN KROTT S - 2258  
Wisconsin Registered Land Surveyor  
( original if signed in red )


Dated this 18th day of March, 2010





*LEGEND*


 PINE TREE

 DECIDUOUS TREE

 FOUND IRON PIPE

 FOUND IRON BAR

 SET IRON BAR

 (xx) RECORDED AS

JOB # 10-047  
TAX ID # SCDB 00022