

FARRIS, HANSEN & ASSOCIATES, INC.

ENGINEERING — ARCHITECTURE — SURVEYING
7 RIDGWAY COURT — P.O. BOX 437 — ELKHORN, WISCONSIN 53121
PHONE: (262) 723-2098 FAX: (262) 723-5886


— WORK ORDERED BY —
KEEFE REAL ESTATE
PO BOX 460
LAKE GENEVA, WI. 53147

PLAT OF SURVEY

LEGAL DESCRIPTION

Lots 1 and 2 in Block B in Country Club Estates, Unit No. 3 reference being had to the plat thereof recorded March 12, 1927, in Volume 8 of Plats, pages 107 and 108, in Walworth County, Wisconsin.

Tax Key No. SCO3 00021




NOTE: COPIES OF THIS MAP TO WHICH THE FOLLOWING CERTIFICATE WILL APPLY SHOW SURVEYOR'S ORIGINAL SEAL AND SIGNATURE IN RED INK. COPIES BY ANY OTHER MEANS MAY HAVE ALTERATIONS WHICH DO NOT REPRESENT THE SURVEYOR'S WORK PRODUCT.

I HEREBY CERTIFY THAT THE ABOVE DESCRIBED PROPERTY HAS BEEN SURVEYED UNDER MY DIRECTION AND THAT THE ABOVE MAP IS A TRUE REPRESENTATION THEREOF AND SHOWS THE SIZE AND LOCATION OF THE PROPERTY, ITS EXTERIOR BOUNDARIES, THE LOCATION OF ALL VISIBLE STRUCTURES, AND DIMENSIONS OF ALL PRINCIPLE BUILDINGS THEREON, BOUNDARY FENCES, APPARENT EASEMENTS, ROADWAYS, AND VISIBLE ENCROACHMENTS, IF ANY. THIS SURVEY IS MADE FOR THE USE OF THE PRESENT OWNERS OF THE PROPERTY, AND ALSO THOSE WHO PURCHASE, MORTGAGE, OR GUARANTEE THE TITLE THERETO WITHIN ONE YEAR FROM THE DATE HEREOF.

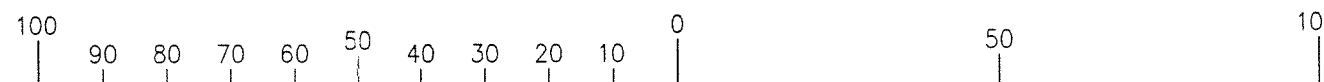
DATED: DECEMBER 15, 2008

[Signature]
PETER S. GORDON R.L.S. 2101



PROJECT: 7813
DATE: 12-15-2008
SHEET 1 OF 1

MAP SCALE IN FEET ORIGINAL 1" = 30'



LEGEND

- FOUND CONCRETE MONUMENT
- FOUND IRON REBAR STAKE
- FOUND IRON PIPE STAKE
- (XXX)—RECORDED AS
- X—WOOD FENCE

ASSIGNED SE LINE LOTS 1 & 2
S 31 00'00" W

IRON PIPE N5D37'49"E
0.88' FROM CORNER

ARROWHEAD DRIVE

ASPHALT DRIVEWAY

ASPHALT DRIVEWAY

KINZIE DRIVE

OVERHANG

GARAGE

RESIDENCE

BRICK PATIO

SHED CORNER
2.4' FROM
BOUNDARY

SHED

LOT 2

LOT 3

LOT 9

LOT 10

LOT 1

25,776 SQ. FT.

SCO3-21

005-2628