









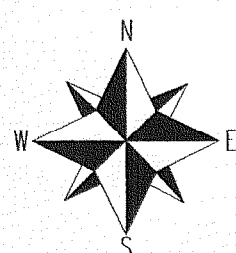


PATHFINDER SURVEYING INC.
N3705 WILLOW BEND LANE
LAKE GENEVA WI. 53147

-OF-

LEGEND

- | | |
|---|--|
|  | FOUND 5" DIA CONCRETE MONUMENT WITH IRON ROD IN CENTER |
|  | FOUND CONCRETE MONUMENT WITH BRASS CAP |
|  | FOUND IRON PIPE |
|  | SET IRON PIPE |
|  | FOUND RAIL ROAD SPIKE IN BLACKTOP DRIVE |
|  | UTILITY POLE |
|  | OVER HEAD UTILITIES |
|  | PRIVATE SEWAGE SYSTEM MANHOLE |
|  | PUBLIC SANITARY SEWER MANHOLE |
| (XXXX) | RECORDED AS |
|  | SANITARY SEWER LINE |



BEARINGS ARE REFERENCED TO THE ASSESSOR,S PLAT #1 AMENDED,
VILLAGE OF FONTANA-ON-GENEVA LAKE


SOUTH WEST CORNER OF
THE NORTHEAST 1/4 OF
SECTION 13, T.1.N., R.16.E

SOUTHEAST CORNER OF THE
NORTHEAST 1/4 OF SECTION
13, T.1.N., R.16.E.

THE ABOVE MAP IS A TRUE REPRESENTATION THEREOF AND SHOWS THE SIZE AND LOCATION OF ALL THE PROPERTY, EXTERIOR BOUNDARIES, THE LOCATION OF ALL VISIBLE BOUNDARY FENCES, APPARENT EASEMENTS, ROADWAYS AND VISIBLE ENCROACHMENTS, IF ANY.

THIS SURVEY IS MADE FOR THE USE OF THE PRESENT OWNERS OF THE PROPERTY, AND ALSO THOSE WHO PURCHASE, MORTGAGE OR GUARANTEE TITLE THERETO WITHIN ONE (1) YEAR FROM DATE HERETO.

JOHN P. KROTT, R.L.S. 2258



DATE OF LAST REVISION: 7/31/2007
 UPDATED SURVEY TO SHOW NEW
 LOCATION OF CAR PORT

REVISÉ 10-3-05
REVISÉ: 2 / 27 / 2001
DATE: 2 / 11 / 1999

JOB NUMBER: 99-017-FON-STEVO00073 & 74

STFV-72

005-2493