


# PLAT OF SURVEY

LOTS 1 AND 2 OF CLUB UNIQUE SUBDIVISION  
LOCATED IN PART OF NE 1/4 OF SECTION 14, TOWN 1 NORTH,  
RANGE 17 EAST, VILLAGE OF FONTANA-ON-GENEVA LAKE,  
WALWORTH COUNTY, WISCONSIN



LINE	BEARING	DISTANCE
L1	S 63°22'15" W	22.06'
L2	N 00°07'37" E	29.97'

CURVE	ARC	RADIUS	CHORD LENGTH	CHORD BEARING
C1	9.57'	3.64'	7.04'	N 72°50'25" W

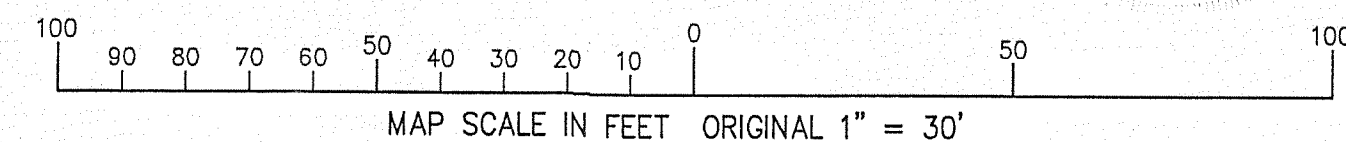
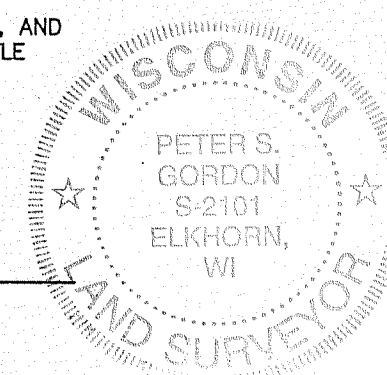
- LEGEND
- = FOUND IRON PIPE STAKE
  - = FOUND IRON REBAR STAKE
  - = FOUND CONCRETE MONUMENT
  - ✕ = SET LATH ON PROPERTY LINE
  - (XXX) = RECORDED AS

NOTE: COPIES OF THIS MAP TO WHICH THE FOLLOWING CERTIFICATE WILL APPLY SHOW THE SURVEYOR'S ORIGINAL SEAL AND SIGNATURE IN RED INK. COPIES BY ANY OTHER MEANS MAY HAVE ALTERATIONS WHICH DO NOT REPRESENT THE SURVEYOR'S WORK PRODUCT.

I HEREBY CERTIFY THAT THE ABOVE DESCRIBED PROPERTY HAS BEEN SURVEYED UNDER MY DIRECTION AND THAT THE ABOVE MAP IS A TRUE REPRESENTATION THEREOF AND SHOWS THE SIZE AND LOCATION OF THE PROPERTY AND ITS EXTERIOR BOUNDARIES. THIS SURVEY IS MADE FOR THE USE OF THE PRESENT OWNERS OF THE PROPERTY, AND ALSO THOSE WHO PURCHASE, MORTGAGE, OR GUARANTEE THE TITLE THERETO WITHIN ONE YEAR FROM THE DATE HEREOF.

DATED: JULY 6, 2006

*Peter S. Gordon*  
PETER S. GORDON R.L.S. 2101



— WORK ORDERED BY —  
GEORGE KEFER  
2314 INDIAN RIDGE DRIVE  
GLENVIEW, IL 60025

FARRIS, HANSEN & ASSOCIATES, INC.  
ENGINEERING — ARCHITECTURE — SURVEYING  
7 RIDGWAY COURT P.O. BOX 437  
ELKHORN, WISCONSIN 53121  
OFFICE: (262) 723-2098 FAX: (262) 723-5886

REVISIONS

PROJECT NO.  
2044.06  
DATE:  
07/06/06  
SHEET NO.  
1 OF 1