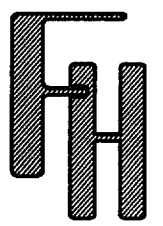


# PLAT OF SURVEY

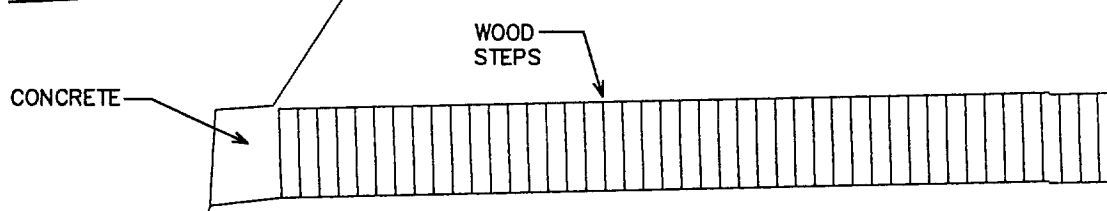
LOTS 4 AND 5, BLOCK 13 OF GLENWOOD SPRINGS SUBDIVISION

LOCATED IN PART OF THE EAST 1/2 OF SECTION 14,  
TOWN 1 NORTH, RANGE 16 EAST, WALWORTH COUNTY, WISCONSIN



BENCH MARK  
TOP IRON REBAR  
STAKE; ASSIGNED  
ELEV.=203.19'

HARVARD AVENUE  
20' WIDE R.O.W.



FOUND IRON PIPE STAKE  
S 03 30' E, 1.67' FROM  
PROPERTY CORNER

N 87°31'16" E  
(90.00')  
89.34'

OVERHEAD POWER LINES

CATCH BASINS

AS-BUILT FOUNDATION  
(FIELD LOCATED 11/14/2005)  
T.F.=210.25'

CONCRETE RETAINMENT WALL

LOT 5

LOT 3

5,600 S.F.  
0.13 AC.

LOT 4

ASSIGNED SOUTH LINE OF HARVARD AVENUE  
N 87°31'16" E

BLOCK 9

DUNLAP AVENUE  
30' WIDE R.O.W.

EXISTING MANHOLE  
RIM=204.6'

(A=45.00')  
R=57.50'  
C=42.97'  
N 47°00'38" W

DUNLAP AVENUE  
30' WIDE R.O.W.

CATCH BASINS

BLOCK 12

- LEGEND
- ▲ = SET NAIL IN PAVEMENT
  - = FOUND IRON PIPE STAKE
  - = FOUND IRON REBAR STAKE
  - = SET IRON REBAR STAKE
  - (XXX) = RECORDED AS

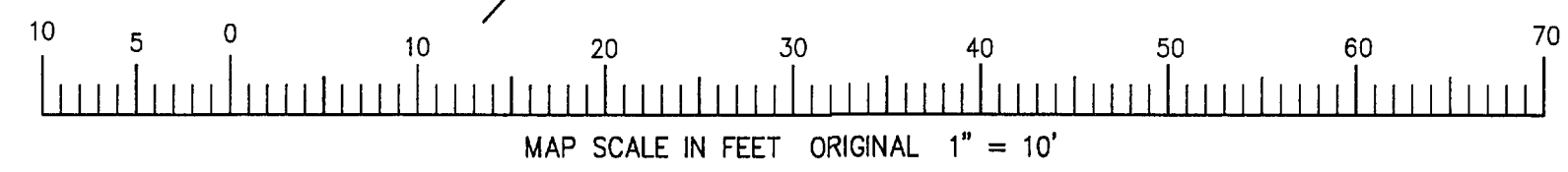
NOTE: COPIES OF THIS MAP TO WHICH THE FOLLOWING CERTIFICATE WILL APPLY SHOW THE SURVEYOR'S ORIGINAL SEAL AND SIGNATURE IN RED INK. COPIES BY ANY OTHER MEANS MAY HAVE ALTERATIONS WHICH DO NOT REPRESENT THE SURVEYOR'S WORK PRODUCT.

I HEREBY CERTIFY THAT THE ABOVE DESCRIBED PROPERTY HAS BEEN SURVEYED UNDER MY DIRECTION AND THAT THE ABOVE MAP IS A TRUE REPRESENTATION THEREOF AND SHOWS THE SIZE AND LOCATION OF THE PROPERTY AND ITS EXTERIOR BOUNDARIES. THIS SURVEY IS MADE FOR THE USE OF THE PRESENT OWNERS OF THE PROPERTY, AND ALSO THOSE WHO PURCHASE, MORTGAGE, OR GUARANTEE THE TITLE THERETO WITHIN ONE YEAR FROM THE DATE HEREOF.

DATED: JUNE 9, 2005

REVISED  
11/15/2005  
TO SHOW SIZE  
AND LOCATION  
OF AS-BUILT  
FOUNDATION

*Peter S. Gordon*  
PETER S. GORDON R.L.S. 2101



WORK ORDERED BY -  
PAM STARK  
10579 N. RIVERLAKE DRIVE  
MEQUON, WI 53092

FARRIS, HANSEN & ASSOCIATES, INC.  
ENGINEERING - ARCHITECTURE - SURVEYING  
7 RIDGWAY COURT P.O. BOX 437  
ELKHORN, WISCONSIN 53121  
OFFICE: (262) 723-2098 FAX: (262) 723-5886

REVISIONS  
11/15/2005  
TO SHOW SIZE  
AND LOCATION  
OF AS-BUILT  
FOUNDATION

PROJECT NO.  
6632  
DATE:  
09/14/04  
SHEET NO.  
1 OF 1

11/15/2005 X:\Projects\6632\Draw\AS\_BUILT

SGS-81

005-2332