

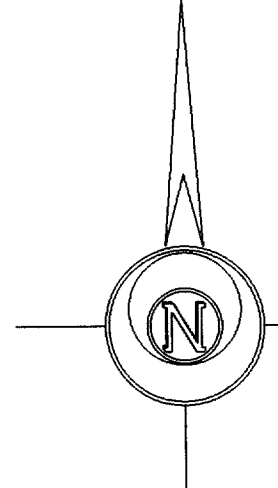


# Plat of Survey

of

A parcel of land described in Title Commitment No. 401564 dated April 15, 2003, issued by Chicago Title Insurance Company as follows:  
All that part of the Southwest 1/4 of Section 18, Town 1 North, Range 17 East, Village of Fontana-on-Geneva Lake, Walworth County, Wisconsin, bounded and described as follows: Commencing at the Southwest corner of Brookwood Subdivision which point is South 0°42' East, 744.22 feet of the West 1/4 Section corner of said Section 18 and run thence South 0°42' East, 858.40 feet to the South line of the North 4.32 chains of the Southwest 1/4 of the Southwest 1/4 of said Section 18; thence South 89°57' East along said South line 1204.73 feet; thence North 0°50' West along the East line of the Southwest 1/4 of the Southwest 1/4 of said Section 18, 156.80 feet to the place of beginning of the parcel of land hereinafter described; thence continue North 0°50' West, 391.48 feet; thence North 89°57' West, 90.83 feet; thence South 57°57' West, 352.98 feet; thence South 62°42' East, 445.42 feet to the place of beginning.

Surveyed for: **Godfrey, Leibsle, Blackbourn & Howarth, S.C.**  
11 North Wisconsin Street \*\* Post Office Box 260  
Elkhorn, Wisconsin. 53121



- Notes: 1) This survey plat is not certified unless signed and sealed in red ink.  
2) This survey is subject to Wisconsin lien laws. This Plat of Survey is the notice of intent to file lien. Lien waiver required.

Survey Date: April 16, 2003.	
Revisions:	
Scale in Feet 1" = 30' 0' 15' 30' 60'	
<b>Jensen &amp; Olson Land Surveying, LLC</b> 45 South Wisconsin Street P.O. Box 322 Elkhorn, Wisconsin. 53121 Telephone (262) 723-3434 Facsimile (262) 723-8044	
Legend	Found Concrete Monument Found Iron Pipe Recorded Information Utility Pole Manhole Hydrant Water Valve Asphalt Surface
Sheet 1 of 1 Sheets	Job Reference Number <b>2003.049</b>
<b>2003.049</b>	