

Plat of Survey

of

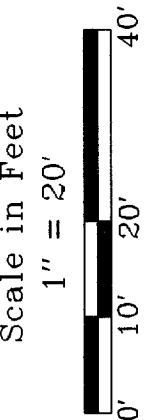
Unit No. 1049 of Abbey Springs Condominium No. 8,

located in the Southeast 1/4 of Section 13, Town 1 North, Range 16
East, Village of Fontana-on-Geneva Lake, Walworth County, Wisconsin.

Surveyed for: **Michael Raymond Custom Homes**

2000 West Main Street * Suite E
St. Charles, Illinois. 60174

Survey Date: January 9, 2003.
Revisions:



Jensen & Olson Land Surveying, LLC

45 South Wisconsin Street
P.O. Box 322
Elkhorn, Wisconsin 53121
Telephone (262) 723-3434
Facsimile (262) 723-8044

Legend

- Found Iron Pipe
- Found Iron Rod 3/4" dia
- Recorded Information
- Utility Pedestal
- Manhole
- Pot Hole
- Concrete Surface
- Asphalt

Sheet 1 of 1 Sheets

Job Reference Number
2003.002

2003.002

Unit 1047

House
No. 1047

Unit 1049
0.373 Acre
16,230 Sq.Ft.

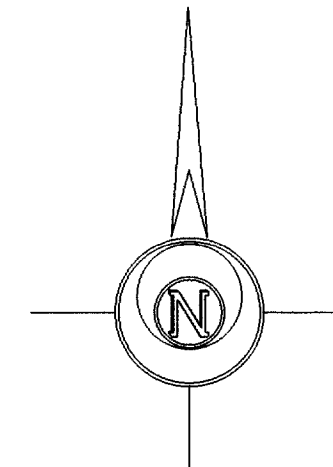
House
No. 1051

Unit 1051


Golf

Course

Cart Path



Bearings reference to the plat of
Abbey Springs Condominium No. 8.



Notes: 1) This survey plat is not
certified unless signed
and sealed in red ink.

2) This survey is subject to Wisconsin lien laws.
This Plat of Survey is the notice of intent
to file lien. Lien waiver required.

Copyright © 2003 by Jensen & Olson Land Surveying, LLC.

All rights reserved. No part of this survey plat may be reproduced
or transmitted in any form by any means - graphic, electronic, or
mechanical, including photocopying, tracing, or information storage
and retrieval systems - without permission in writing from Douglas
G. Olson, Jensen & Olson Land Surveying, LLC.

I hereby certify that I have surveyed the above described
property and the map hereon is correct to the best of my professional
knowledge and belief and shows the size and location of the property,
its exterior boundaries, the location and dimensions of all visible
structures thereon, boundary fences, apparent easements and roadways
and visible encroachments, if any.
This survey is made for the exclusive use of the present owners
of property, and also those who purchase, mortgage or guarantee title
thereto, within one year from the date hereof.

Douglas G. Olson
Wisconsin Registered Land Surveyor - 2093

SCD88-1049

005-2100