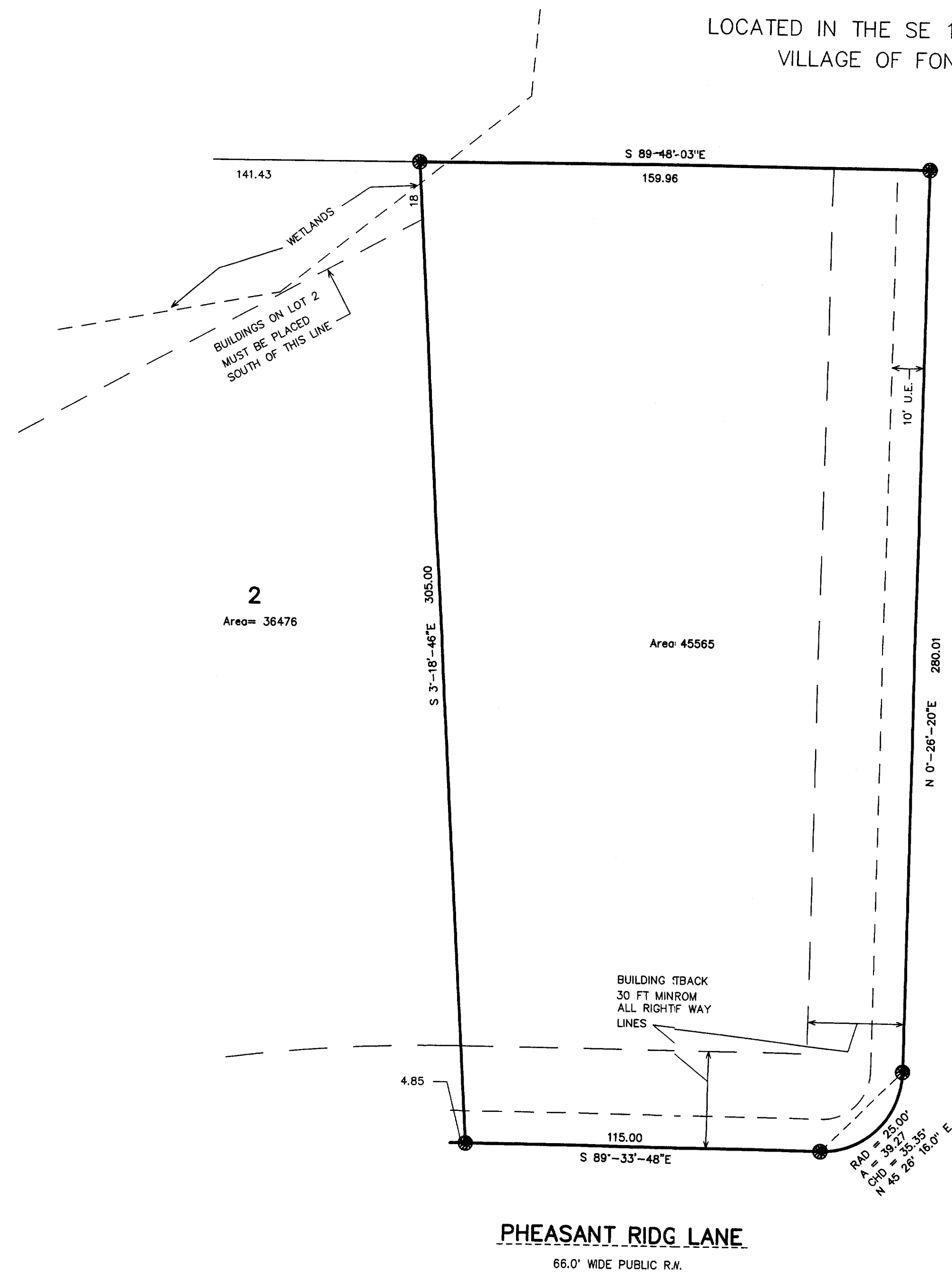
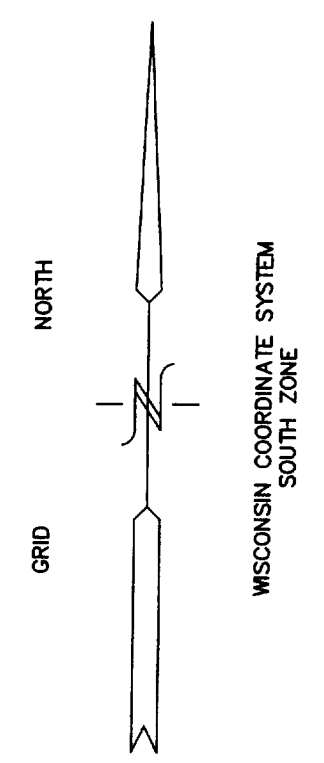


# PLAT OF SURVEY LOT 1 OF PHEASANT RIDGE

LOCATED IN THE SE 1/4 OF NE 1/4 SECTION 23, TOWN 1 NORTH, RANGE 16 EAST  
VILLAGE OF FONTANA-ON-GENEVA LAKE, WALWORTH COUNTY, WISCONSIN



## LEGEND


- = FOUND IRON PIPE STAKE
- = FOUND IRON REBAR STAKE

NOTE: COPIES OF THIS MAP TO WHICH THE FOLLOWING CERTIFICATE  
WILL APPLY SHOW SURVEYOR'S ORIGINAL  
SEAL AND SIGNATURE IN RED INK. COPIES BY ANY OTHER MEANS  
MAY HAVE ALTERATIONS WHICH DO NOT REPRESENT THE SURVEYOR'S  
WORK PRODUCT.

I HEREBY CERTIFY THAT THE ABOVE DESCRIBED PROPERTY HAS BEEN  
SURVEYED UNDER MY DIRECTION AND THAT THE ABOVE MAP IS A TRUE  
REPRESENTATION THEREOF AND SHOWS THE SIZE AND LOCATION OF  
THE PROPERTY AND ITS EXTERIOR BOUNDARIES. THIS SURVEY IS  
MADE FOR THE USE OF THE PRESENT OWNERS OF THE PROPERTY, AND  
ALSO THOSE WHO PURCHASE, MORTGAGE, OR GUARANTEE THE TITLE  
THERE TO WITHIN ONE YEAR FROM THE DATE HEREOF.

DATED: 9/3/99

*Peter S. Gordon*  
PETER S. GORDON R.L.S. 2101

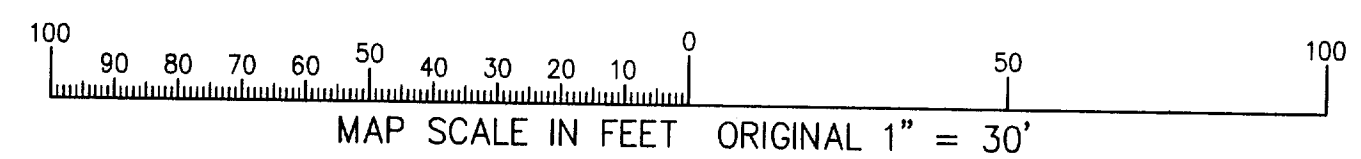


WORK ORDERED BY: BILL HENRY  
500 HENLOCK LANE  
LIBERTYVILLE, IL 60048

FARRIS, HANSEN & ASSOCIATES, INC.  
Engineering, Architecture, Surveying  
7 Ridgway Court P.O. Box 437  
ELKHORN, WISCONSIN 53121  
Office: (414) 723-2098  
Fax: (414) 723-5886

## REVISIONS

PROJECT NO.  
3997  
DATE:  
8/25/99  
SHEET NO.  
1 OF 1



SPHR-1 005-1730