


PLAT OF SURVEY

UNIT 1055 OF ABBEY SPRINGS CONDOMINIUM No. 8
LOCATED IN THE SOUTHEAST 1/4 AND SOUTHWEST 1/4
OF SECTION 13, TOWN 1 NORTH, RANGE 16 EAST,
VILLAGE OF FONTANA-ON-GENEVA LAKE,
WALWORTH COUNTY, WISCONSIN



FARRIS, HANSEN & ASSOCIATES, INC.
ENGINEERING • ARCHITECTURE • SURVEYING
7 RIDGEWAY COURT
P.O. BOX 437
ELKHORN, WI 53121
OFFICE: (414) 731-2098
FAX: (414) 731-5806

UNIT 1055 ABBEY SPRINGS
PLAT OF SURVEY

WORK ORDERED BY:
JOHN RABKEN/GENEVA HOMES
P.O. BOX 877
WILLIAMSBAY, WISCONSIN
53191

REVISIONS
04/23/99
RECERTIFICATION

SCALES:
1" = 20'

DATE:
03-1-99

PROJECT NO.
5216

SHEET NO.
1 OF 1

UNIT 1053

EXISTING
DWELLING

UNIT 1055

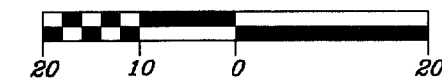
AREA = 14,375 SQ. FT.
0.33 ACRES

GOLF
COURSE

SCALE N 1" = 20'

BEARING BASE: AS RECORDED

GRAPHIC SCALE



UNIT 1057

NOTE: COPIES OF THIS MAP TO WHICH THE FOLLOWING CERTIFICATE
WILL APPLY ARE BLACK LINE PRINTS SHOWING SURVEYOR'S ORIGINAL
SEAL AND SIGNATURE IN BLACK INK. COPIES BY ANY OTHER MEANS
MAY HAVE ALTERATIONS WHICH DO NOT REPRESENT THE SURVEYOR'S
WORK PRODUCT.

I HEREBY CERTIFY THAT THE ABOVE DESCRIBED PROPERTY HAS BEEN
SURVEYED UNDER MY DIRECTION AND THAT THE ABOVE MAP IS A TRUE
REPRESENTATION THEREOF AND SHOWS THE SIZE AND LOCATION OF
THE PROPERTY AND ITS EXTERIOR BOUNDARIES. THIS SURVEY IS
MADE FOR THE USE OF THE PRESENT OWNERS OF THE PROPERTY, AND
ALSO THOSE WHO PURCHASE, MORTGAGE, OR GUARANTEE THE TITLE
THERE TO WITHIN ONE YEAR FROM THE DATE HEREOF.


RECERTIFIED: APRIL 23, 1999

RANDAL J. MATHWICK

R.L.S. 2411



EDGE OF PAVEMENT
BRIARWOOD DRIVE
50' WIDE PRIVATE ROAD and
EASEMENT FOR PUBLIC UTILITIES



SCDB 8-1055

005-1700