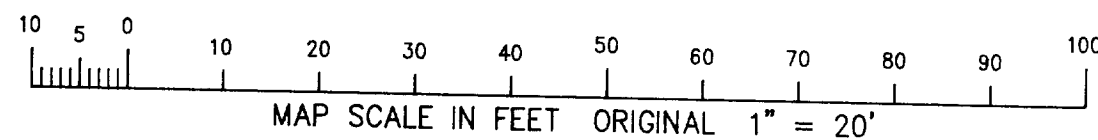


PLAT OF SURVEY

LOT 3 OF CERTIFIED SURVEY MAP #2713

LOCATED IN THE SE 1/4 OF THE SE 1/4 OF
SECTION 14, TOWN 1 NORTH, RANGE 16 EAST,
VILLAGE OF FONTANA-ON-GENEVA LAKE,
WALWORTH COUNTY, WISCONSIN



INDIAN HILLS ROAD

LOT 2

S 89-06-45 E 188.39'

LOT 3

29,813 S.F

N 15-33-20 W 196.76'

GARAGE

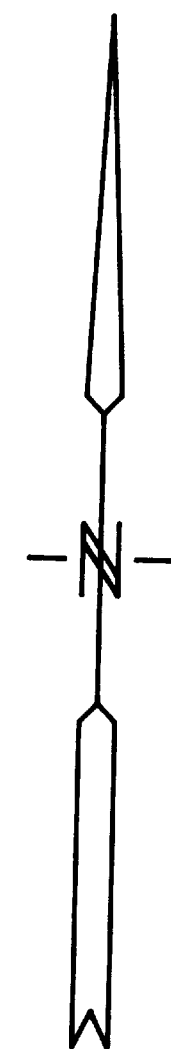
CORNER OF GARAGE
ENCROACHES INTO R.O.W.
BY 0.32'.

FOUND IRON PIPE
STAKE 0.97' S
00-08 E OF RECORD
CORNER.

N 88-57-44 W 134.60'

S 00-40-05 W 184.82'


138.04



ASSIGNED EAST LINE OF SE 1/4 OF SECTION 14-1-16
S 00-40-05 W


LEGEND

- = FOUND IRON REBAR STAKE 3/4"
- = FOUND IRON PIPE STAKE 1" DIA.
- ▣ = FOUND CONCRETE COUNTY MONUMENT WITH BRASS CAP.
- = SET IRON REBAR STAKE 3/4" X 24" X 1.13 LBS./FT.
- (XXX) = RECORDED AS




NOTE: COPIES OF THIS MAP TO WHICH THE FOLLOWING CERTIFICATE
WILL APPLY ARE BLUE LINE PRINTS SHOWING SURVEYOR'S ORIGINAL
SEAL AND SIGNATURE IN BLACK INK. COPIES BY ANY OTHER MEANS
MAY HAVE ALTERATIONS WHICH DO NOT REPRESENT THE SURVEYOR'S
WORK PRODUCT.

I HEREBY CERTIFY THAT THE ABOVE DESCRIBED PROPERTY HAS BEEN
SURVEYED UNDER MY DIRECTION AND THAT THE ABOVE MAP IS A TRUE
REPRESENTATION THEREOF AND SHOWS THE SIZE AND LOCATION OF
THE PROPERTY AND ITS EXTERIOR BOUNDARIES. THIS SURVEY IS
MADE FOR THE USE OF THE PRESENT OWNERS OF THE PROPERTY, AND
ALSO THOSE WHO PURCHASE, MORTGAGE, OR GUARANTEE THE TITLE
THERE TO WITHIN ONE YEAR FROM THE DATE HEREOF.



DATED: 7-25-96

Peter S. Gordon
PETER S. GORDON R.L.S. 2101



PLAT OF SURVEY
LOCATED IN THE SE 1/4 OF THE SE 1/4 OF
SEC. 14, T1N., R16E., VILLAGE OF FONTANA-ON-
GENEVA LAKE, WALWORTH COUNTY, WISCONSIN

WORK ORDERED BY-
REEVES CUSTOM BUILDERS, INC.
982 INDIAN HILLS ROAD
FONTANA, WI. 53125

FARRIS, HANSEN & ASSOCIATES, INC.
Engineering, Architecture, Surveying
7 Ridgway Court P.O. Box 437
ELKHORN, WISCONSIN 53121
Office: (414) 723-2098
Fax: (414) 723-5886

REVISIONS

PROJECT NO.
4530.03
DATE:
07/25/96
SHEET NO.
1 OF 1

SA-2713-3
085-1529