

Plat of Survey

of

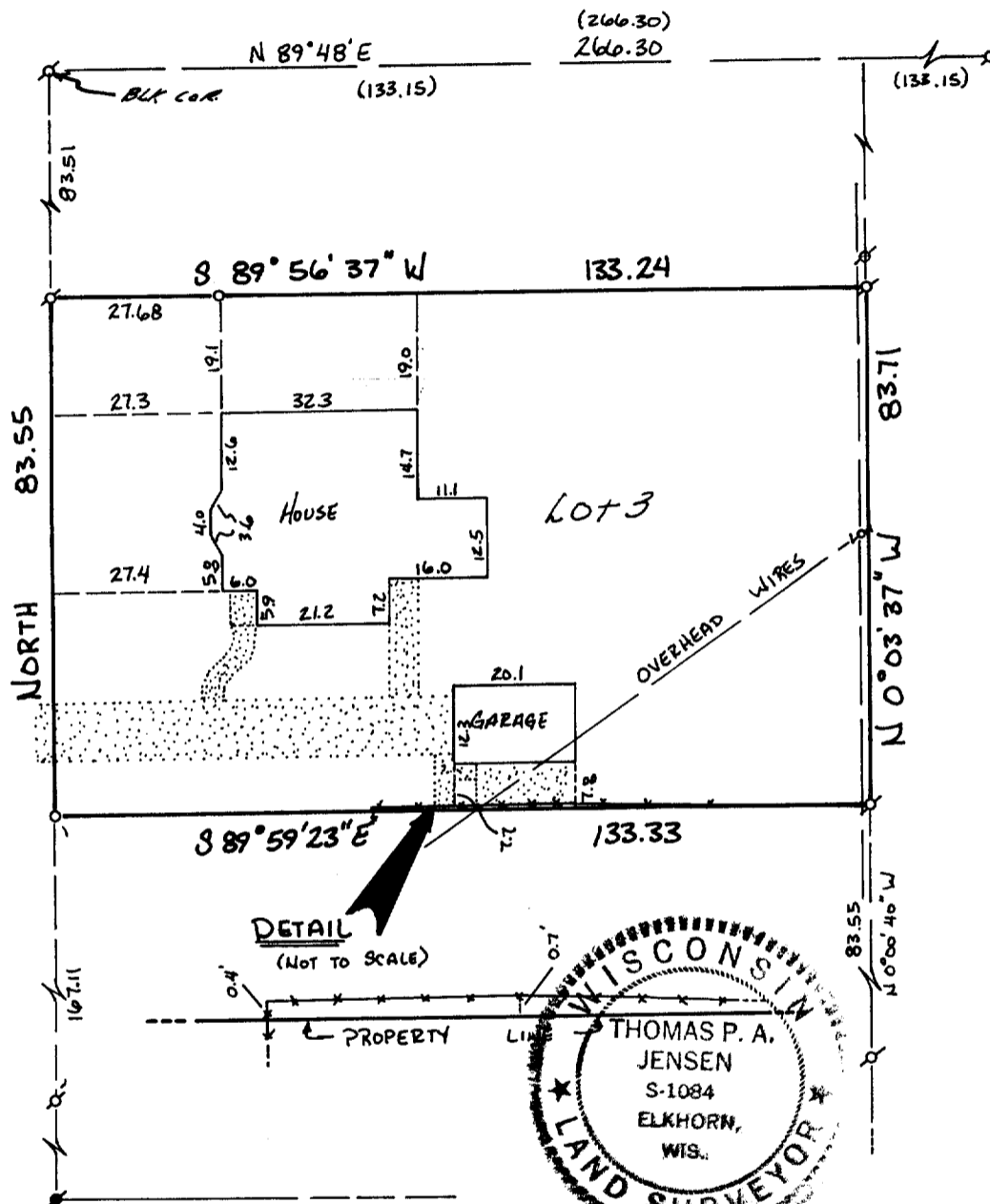
Lot 3, Block 45 of Davis Addition to the City of Elkhorn
Walworth County, Wisconsin.

Surveyed for: Robert Cook
513 North Broad Street
Elkhorn, Wisconsin. 53121

Bearings are referenced to the East line of
Broad Street, assumed as North.



BROAD
STREET

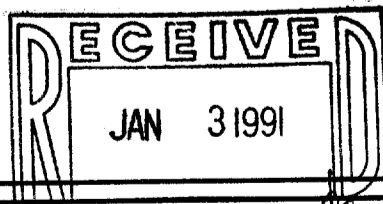


Copyright © 1989 by Jensen Surveying & Mapping S.C.

All rights reserved. No part of this survey plat may be reproduced or transmitted in any form by any means - graphic, electronic, or mechanical, including photocopying, tracing, or information storage and retrieval systems - without permission in writing from Thomas P.A. Jensen.

I, Thomas P.A. Jensen, Wisconsin Registered Land Surveyor, do hereby certify that this survey was performed by me, or under my direction, in full compliance with the owner's/agent's instructions and Chapter A-E 7 of the Wisconsin Administrative Code 'Minimum Standards For Property Surveys', and that this map is an accurate representation thereof to the best of my knowledge and belief.

Note: This survey plat is not
certified unless signed
and sealed in red ink.



Thomas P. A. Jensen
Thomas P.A. Jensen R.L.S. 1084


Legend

- ~ Found iron pipe, 1" dia.
- ~ Found iron rod
- ~ Set iron pipe, 1" dia.
- () ~ Recorded as dimension
- ~ Fence
- ~ Concrete surface
- ~ Utility pole

Jensen Surveying & Mapping S.C.

45 South Wisconsin Street P.O. Box 322
Elkhorn, Wisconsin. 53121.
(414) 723-3434

Scale: 1" = 30'



Mapping date: November 2, 1989

Revisions: _____

Sheet 1 of 1 Sheets

Job reference number:

1989.138

1989.138