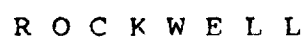



**SURVEYING & SUBDIVIDING
DELAN, WISCONSIN 53115**



S T R E E T



I, George T. Dunham, Surveyor, certify that I have surveyed the property described as follows:


Lots 13, 14, 15, the west 10 feet of Lot 16, the west 76 feet of Lots 10, 11, and 12, all in Block 1 of Elkhorn Gardens and the easterly $\frac{1}{4}$ of Logan Avenue lying adjacent to and west of said Lots 10, 11, 12, and 13, all land located in the City of Elkhorn, Walworth County, Wisconsin.

and that the plat shown hereon is a correct representation thereof and shows the size and location of the property, its exterior boundaries, the location of all visible structures and dimensions of all principal buildings thereon, boundary fences, apparent easements, roadways and visible encroachments, if any, and that I have surveyed the property hereon described, according to the official records, to the best of my knowledge and belief.

October 4, 1989

October 4, 1989

George T. Dunham, Surveyor



TAX KEY # VEN 00003A
VEN 00003B