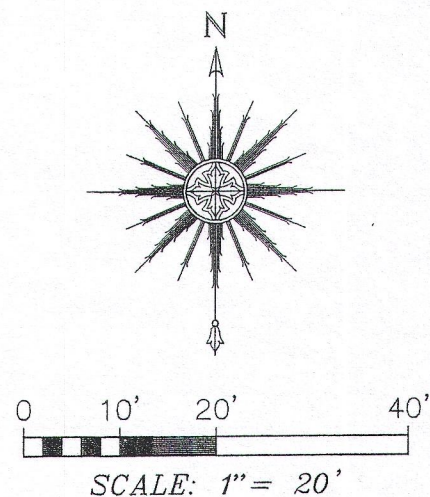


© FOUND 1-3/16" DIA. IRON ROD  
 ● FOUND 3/4" DIA. IRON ROD  
 ○ SET 1-5/16" O.D. IRON PIPE  
 ( ) RECORDED AS

BEARINGS HEREON RELATE TO THE  
SOUTH LINE OF LOT 17 OF ALDER  
SUBDIVISION. ASSUMED BEARING OF  
SOUTH 89°13'29" WEST AS PLATTED.



"I HEREBY CERTIFY THAT I HAVE SURVEYED THE ABOVE DESCRIBED PROPERTY AND THAT THE ABOVE MAP IS A CORRECT REPRESENTATION THEREOF AND SHOWS THE SIZE AND LOCATION OF THE PROPERTY, ITS EXTERIOR BOUNDARIES, THE LOCATION OF ALL VISIBLE STRUCTURES AND DIMENSIONS OF ALL PRINCIPAL BUILDINGS THEREON, BOUNDARY FENCES, APPARENT EASEMENTS, ROADWAYS AND ENCROACHMENTS, IF ANY."


"THIS SURVEY IS MADE FOR THE USE OF THE PRESENT OWNERS OF THE PROPERTY, AND THOSE WHO PURCHASE, MORTGAGE, OR GUARANTEE THE TITLE THERETO WITHIN ONE YEAR FROM DATE HEREOF."

***SATTER SURVEYING, LLC***  
LAND SURVEYS, MAPPING AND PLANNING  
272 ORIGIN STREET  
BURLINGTON, WI 53105  
262-661-4239


PLAT OF SURVEY  
-OF-

LOT 17 IN ALDER SUBDIVISION, RECORDED IN CABINET C OF PLATS  
ON SLIDE 20 AS DOCUMENT NO. 406650, IN THE CITY OF ELKHORN,  
WALWORTH COUNTY, WISCONSIN.

SURVEY FOR: BRAD LOIS AT BEAR REALTY OF BURLINGTON  
SURVEY ADDRESS: 206 PARK STREET, ELKHORN, WI 53121



THIS IS NOT AN ORIGINAL PRINT  
UNLESS THIS SEAL IS RED.



Thomas L. Satter  
THOMAS L. SATTER S-2850

NOVEMBER 5, 2015  
DATE

101514  
JOB NUMBER

YALd-17 004-2480