

Court Street

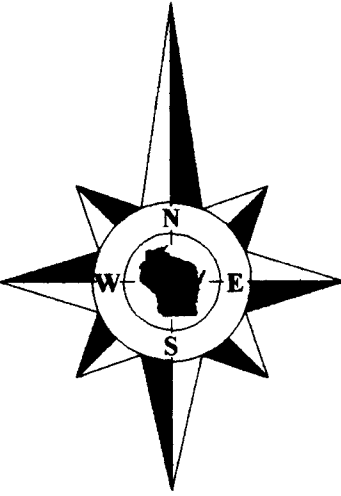
# Plat of Survey

of

A parcel of land described in a Warranty Deed recorded November 9, 2004 as Document No. 622350 as shown below:

A parcel of land located in the Southwest 1/4 of the Southeast 1/4 of Section 36, Town 3 North, Range 16 East, in the City of Elkhorn, Walworth County, Wisconsin, described as follows, to-wit: Commencing at the intersection of the South line of Court Street with the West line of Adams Street; thence South 0 degrees 11' West along said West line of Adams Street 113.50 feet to the place of beginning; thence continuing South 0 degrees 11' West along said West line of Adams Street 66.00 feet; thence West 132.00 feet; thence North 0 degrees 11' East 66.00 feet; thence East 132.00 feet to the place of beginning.

Surveyed for: **Robin Jason**  
24 Adams Street  
Elkhorn, Wisconsin. 53121




Bearings referenced to the West line of Adams Street, recorded as S 0°11' W on Document No. 622350.



**Notes:**

- 1) This survey plat is not certified unless signed and sealed in red ink.
- 2) This survey is subject to Wisconsin lien laws. This Plat of Survey is the notice of intent to file lien. Lien waiver required.




Copyright 2010 by Jensen & Olson Land Surveying, LLC.

All rights reserved. No part of this survey plat may be reproduced or transmitted in any form by any means - graphic, electronic, or mechanical, including photocopying, tracing, or information storage and retrieval systems - without permission in writing from Douglas G. Olson, Jensen & Olson Land Surveying, LLC.

I, Douglas G. Olson, Wisconsin Registered Land Surveyor, do hereby certify that this survey was performed by me, or under my direction in full compliance with the owner's/agent's instructions and Chapter A-E 7 of the Wisconsin Administrative Code "Minimum Standards for Property Surveys"; and that this map is an accurate representation thereof to the best of my knowledge and belief.

Douglas G. Olson  
Wisconsin Registered Land Surveyor - 2093

Survey Date: July 28, 2010.  
Revisions:



**Jensen & Olson Land Surveying, LLC**  
45 South Wisconsin Street \* P.O. Box 322 \* Elkhorn, Wisconsin. 53121  
Telephone: (262) 723-3434 \* Facsimile: (262) 723-8044  
Email: jensen.olson@elknet.net

**Legend**  
Found Iron Pipe  
Found Iron Rod  
Set Iron Rod, 3/4" dia.  
Recorded Information  
Utility Pole  
Asphalt Surface  
Concrete Surface  
Gravel  
Patio  
Blocks

Sheet 1 of 1 Sheets  
Drawing Name: Chrfc-2010070-2010070P.dwg  
Job Reference Number  
**2010.070**

2010.070

YUNW -182

004-2298