

PREPARED FOR:
AZTEC CONSTRUCTION
1159 COUNTY RD. H
GENOA CITY, WI
53128

PLAT OF SURVEY

KROTT SURVEYING, INC.
N3705 WILLOW BEND LANE
LAKE GENEVA, WI 53147
(262)-248-3697

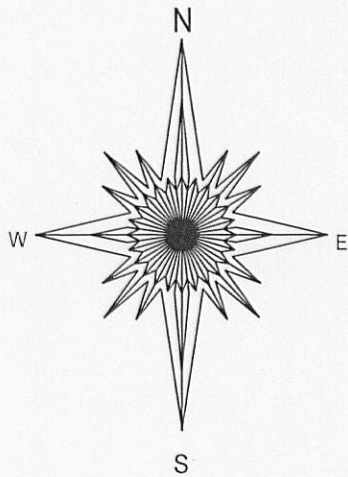
- OF -

LOT 2 CERTIFIED SURVEY MAP NO. 3776, LOCATED IN THE
SOUTHWEST 1/4 OF SECTION 31, TOWN 3 NORTH, RANGE
17 EAST, CITY OF ELKHORN, WALWORTH COUNTY, WISCONSIN.

LOT 1

NOTE

APPARENT EASEMENT AS SHOWN ON
CERTIFIED SURVEY MAP NO. 3776
(NOT RECORDED) THE "NOTT LATERAL"
OF THE McCROSSIN TOWN DRAIN " CITY
CLERKS MINUTES 8-13-1918 LOT 2 HAS
HAD A GRET DEAL OF FILL (PER OWNER)
A NEW STORM SEWER EASEMENT HAS
BEEN PLACED ON LOT 1 AND THE STATUS
ON THE OLD EASEMENT IS UNKNOWN



LEGEND

- () = recorded as
- = found iron bar
- = found iron pipe
- = set iron pipe
- = set iron bar

SCALE 1" = 20'



JOB # 05-576PH

TAX ID # YA377600002

I have surveyed the above-described property and the above map is a true representation thereof and shows the size and location of the property, its exterior boundaries, the location and dimensions of all structures thereon, fences apparent easements and roadways and visible encroachments, if any.

This survey is made for the exclusive use of the present owners of the property, and also those who purchase, mortgage, or insure the title thereto within one (1) year from date hereof; and as to them I warrant the accuracy of said survey map.

C.L. S.T.H. "11"
A.K.A. EAST COURT ST.



DATED THIS 23rd, DAY OF MARCH, 2010

John P. Krott

JOHN KROTT S - 2258
Wisconsin Registered Land Surveyor
(original if signed in red)

004-2277-9911