

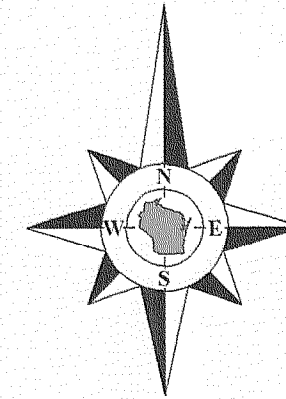

Plat of Survey

of

Lot 3 of Block 31 of Rockwell's Addition,


located in the Northeast 1/4 of Section 1, Town 2 North, Range 16 East, City of Elkhorn, Walworth County, Wisconsin.

Surveyed for: **Elk Realty**
N5488 Newman Drive
Elkhorn, Wisconsin. 53121



Bearings reference to the Wisconsin State Plane Coordinate System, South Zone.

Found Pipe 1.35'
N9°04'11"E of
found rod at
corner.




Notes:

- 1) This survey plat is not certified unless signed and sealed in red ink.
- 2) This survey is subject to Wisconsin lien laws. This Plat of Survey is the notice of intent to file lien. Lien waiver required.

Copyright 2009 by Jensen & Olson Land Surveying, LLC.

All rights reserved. No part of this survey plat may be reproduced or transmitted in any form by any means - graphic, electronic, or mechanical, including photocopying, tracing, or information storage and retrieval systems - without permission in writing from Douglas G. Olson, Jensen & Olson Land Surveying, LLC.



Lot 2
Block 31
Original Plat

Lot 3
Tax Parcel
YRW 00049

0.254 Acre
11,047 Sq.Ft.

House
No. 105
&
No. 105 1/2

Garage

Lot 6

Block

Lot 5

Lot 4

Legend

- Found Iron Pipe
- Found Iron Rod
- Set Iron Rod, 3/4" dia.
- Recorded Information
- Utility Pole
- Light Pole
- Asphalt Surface
- Concrete Surface
- Brick Pavers

Jensen & Olson Land Surveying, LLC

45 South Wisconsin Street * P.O. Box 322 * Elkhorn, Wisconsin. 53121

Telephone: (262) 723-3434 * Facsimile: (262) 723-8044

Email: jensen.olson@elknet.net


Survey date: September 29, 2009.

Revisions:

Sheet 1 of 1 Sheets.

Job Reference Number:

2009.084



Douglas G. Olson
Wisconsin Registered Land Surveyor - 2093

004-2262