

Plat of Survey

of

Lands described in a Quit Claim Deed recorded December 18, 1998 in Vol. 660 on Page 606 as Document No. 402243 as shown below:

Beginning at the Southwest corner of Block 24 in the Village, now City, of Elkhorn, according to the recorded plat of said Village, running North 81 feet, thence East to the East line of said block, thence South in the East line of said block 81 feet to the Southeast corner thereof, thence West in the South line of said block to the place of beginning.

Surveyed for: **Associated Bank, N.A.**
206 North Wisconsin Street
De Pere, Wisconsin. 54115

Tax Parcel
YOP 00188

Existing Building
17 South Washington Street

Tax Parcel
YOP 00189

(East)
N88°22'29"E 225.90'

Lot 7
Tax Parcel
YOP 00191
0.420 Acre
18,314 Sq.Ft.


Existing Building
23 South Washington Street

S88°22'21"W 226.28'
(West)

Geneva Street
(66' Wide)

Washington Street
(66' Wide)

Lincoln Street
(66' Wide)



Notes: 1) This survey plat is not certified unless signed and sealed in red ink.

2) This survey is subject to Wisconsin lien laws. This Plat of Survey is the notice of intent to file lien. Lien waiver required.

Copyright © 2007 by Jensen & Olson Land Surveying, LLC.

All rights reserved. No part of this survey plat may be reproduced or transmitted in any form by any means - graphic, electronic, or mechanical, including photocopying, tracing, or information storage and retrieval systems - without permission in writing from Douglas G. Olson, Jensen & Olson Land Surveying, LLC.

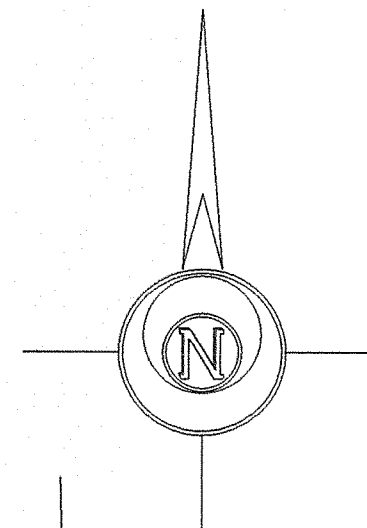
I hereby certify that I have surveyed the above described property and the map hereon is correct to the best of my professional knowledge and belief and shows the size and location of the property, its exterior boundaries, the location and dimensions of all visible structures thereon, boundary fences, apparent easements and roadways and visible encroachments, if any.
This survey is made for the exclusive use of the present owners of property, and also those who purchase, mortgage or guarantee title thereto, within one year from the date hereof.

Douglas G. Olson
Wisconsin Registered Land Surveyor - 2093



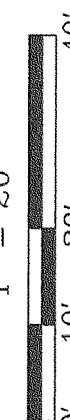
004-2155

Bearings reference to the Wisconsin State Plane Coordinate System, South Zone.



Survey Date: February 20, 2007.
Revisions: No. 1 - Addition locations after snow melt.

Scale in Feet
1" = 20'



Jensen & Olson Land Surveying, LLC
45 South Wisconsin Street P.O. Box 322
Elkhorn, Wisconsin. 53121
Telephone (262) 723-3434
Facsimile (262) 723-8044

Legend
Found County Section Corner
Found Iron Pipe
Found Chiseled Crosscut O Hydrant
Found Iron Rod, 3/16" dia. unless noted
Set P.K. Nail
Recorded Information
Catch Basin
Light Pole
Signal
Asphalt Surface
Concrete

Sheet 1 of 1 Sheets
Job Reference Number
2007.010

2007.010