

PLAT OF SURVEY -OF-

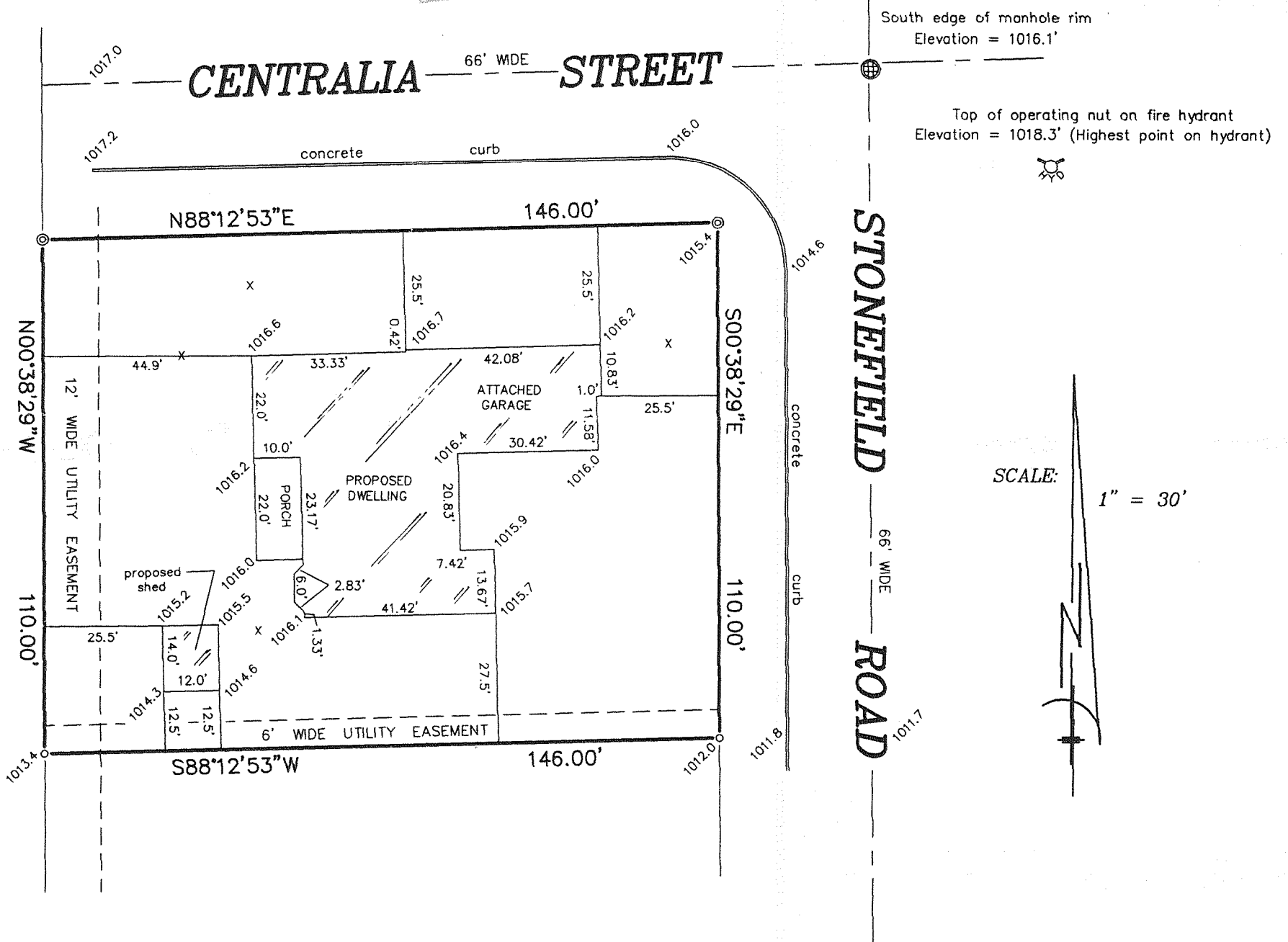

LOT 24 OF STONEGATE FARMS, A SUBDIVISION OF PART OF THE NORTHWEST 1/4 AND THE SOUTHWEST 1/4 OF THE NORTHWEST 1/4 OF SECTION 1, TOWNSHIP 2 NORTH, RANGE 16 EAST OF THE FOURTH PRINCIPAL MERIDIAN, IN THE CITY OF ELKHORN, WALWORTH COUNTY, WISCONSIN.

SURVEY FOR: QUALITY CRAFTED HOMES

PROPOSED ADDRESS: _____

PROPOSED DWELLING WAS STAKED ON ACTUAL CORNERS WITH 15 FOOT CONTROL AS SWOWN. THE CONTRACTOR WILL BE RESPONSIBLE TO FIELD VERIFY ALL STAKES FOR LOCATION AND DIMENSION PRIOR TO CONSTRUCTION. THIS OFFICE SHOULD BE NOTIFIED IMMEDIATELY IF ANY DISCREPANCIES ARISE.


PROPOSED TOP OF FOUNDATION: _____



SCALE: 1" = 30'

LEGEND

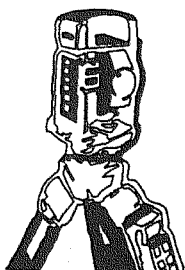
- ⊙ FOUND 2" DIA. IRON PIPE
- FOUND 1" DIA. IRON PIPE
- SET 1" DIA. IRON PIPE
- 1012.0 EXISTING ELEVATION
- x CONTROL STAKE



"I hereby certify that I have surveyed the above described property and that the above map is a correct representation thereof and shows the size and location of the property, its exterior boundaries, the location of all visible structures and dimensions of all principal buildings thereon, boundary fences, apparent easements, roadways and encroachments, if any."

"This survey is made for the use of the present owners of the property, and those who purchase, mortgage, or guarantee the title thereto within one year from date hereof."

THIS IS NOT AN ORIGINAL PRINT
UNLESS THIS SEAL IS RED.



B.W. SURVEYING, INC.

LAND SURVEYS
MAPPING AND PLANNING
412 N. PINE STREET
BURLINGTON, WI 53105
(262)-767-0225

Robert J. Wetzel
ROBERT J. WETZEL S-1778

MARCH 27, 2007
DATE

7526
JOB NUMBER

YSF-24

004-2139