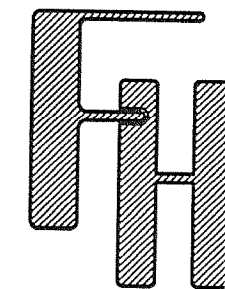


PLAT OF SURVEY

LOTS 3 OF FAIRWAYS EDGE BUSINESS PARK
LOCATED IN PART OF THE SE 1/4 OF THE NE 14 OF SECTION 34,
TOWN 3 NORTH, RANGE 16 EAST, CITY OF ELKHORN,
WALWORTH COUNTY, WISCONSIN



— WORK ORDERED BY —
ROBERT MANN
CEE CEE CORPORATION
N6147 HWY. "12"
ELKHORN, WI 53121

FARRIS, HANSEN & ASSOCIATES, INC.
ENGINEERING — ARCHITECTURE — SURVEYING
7 RIDGWAY COURT P.O. BOX 437
ELKHORN, WISCONSIN 53121
OFFICE: (262) 723-2098 FAX: (262) 723-9586

REVISIONS

PROJECT NO.

6731

DATE

02/24/05



SHEET NO.

1 OF 1

SURVEYORS NOTES

EASEMENT RECORDED IN THE FOLLOWING DOCUMENT NUMBERS DO NOT AFFECT THE LANDS SURVEYED:
650007 318402 520709 (TEMPORARY EASE. EXPIRED)
154781 154780 119554 1463542
154790 491750 534254 0534243
EASEMENTS REC. AS DOC. 534244 AND 483542 ABUT THE SUBJECT PARCEL ON THE NORTH.

2006 WORK ORDERED BY:
TONY BALESTRIERI
W5121 PLANTATION ROAD
ELKHORN, WI. 53121



NOTE: COPIES OF THIS MAP TO WHICH THE FOLLOWING CERTIFICATE WILL APPLY SHOW SURVEYOR'S ORIGINAL SEAL AND SIGNATURE IN RED INK. COPIES BY ANY OTHER MEANS MAY HAVE ALTERATIONS WHICH DO NOT REPRESENT THE SURVEYOR'S WORK PRODUCT.

I HEREBY CERTIFY THAT THE ABOVE DESCRIBED PROPERTY HAS BEEN SURVEYED UNDER MY DIRECTION AND THAT THE ABOVE MAP IS A TRUE REPRESENTATION THEREOF AND SHOWS THE SIZE AND LOCATION OF THE PROPERTY, ITS EXTERIOR BOUNDARIES, THE LOCATION OF ALL VISIBLE STRUCTURES, AND DIMENSIONS OF ALL PRINCIPLE BUILDINGS THEREON, BOUNDARY FENCES, APPARENT EASEMENTS, ROADWAYS, AND VISIBLE ENCROACHMENTS, IF ANY. THIS SURVEY IS MADE FOR THE USE OF THE PRESENT OWNERS OF THE PROPERTY, AND ALSO THOSE WHO PURCHASE, MORTGAGE, OR GUARANTEE THE TITLE THERETO WITHIN ONE YEAR FROM THE DATE HEREOF.

DATED: MARCH 21, 2005

REVISED 04-13-2005
TO CORRECT SETBACKS & EASEMENTS

REVISED 10-16-2006 TO SHOW AS BUILT BUILDING

Peter S. Gordon
PETER S. GORDON R.L.S. 2101

004-2078

UNPLATTED
LANDS

UNPLATTED
LANDS

LOT 3
83,875 S.F.
1.93 AC.

LOT 2

LOT 4

LEGEND
● = FOUND IRON REBAR STAKE
⦿ = SET IRON REBAR STAKE
(XXX) = RECORDED AS

100 90 80 70 60 50 40 30 20 10 0 50 100
MAP SCALE IN FEET ORIGINAL 1" = 30'