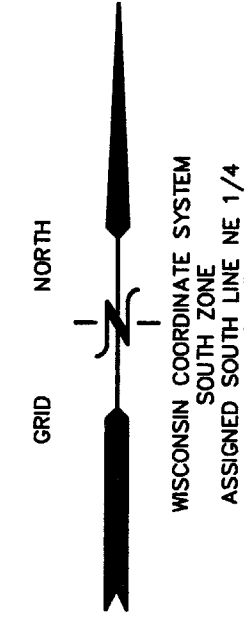

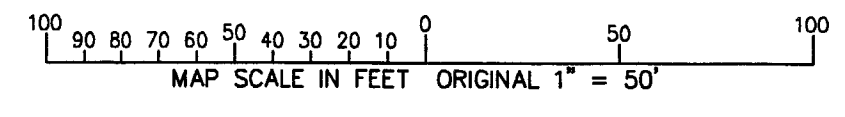


PLAT OF SURVEY
PART OF SECTION 24, TOWN 3 NORTH
RANGE 16 EAST
CITY OF ELKHORN, WALWORTH COUNTY, WI.

LEGAL DESCRIPTION
LANDS SURVEYED
THE SOUTHEAST 1/4 OF THE NORTHEAST 1/4 OF SECTION 24, TOWN 3 NORTH, RANGE 16 EAST, CITY OF ELKHORN, WALWORTH COUNTY, WISCONSIN, EXCEPTING THEREFROM LANDS DEDICATED AS STATE HIGHWAY "67", AND ALSO EXCEPTING THEREFROM CERTIFIED SURVEY MAP NO. 3296, RECORDED IN VOLUME NO. 18 OF CERTIFIED WALWORTH COUNTY CERTIFIED SURVEYS ON PAGE 249, AS DOCUMENT NO. 460520, INCLUDING LOT 2 OF CERTIFIED SURVEY MAP NO. 3296, RECORDED IN VOLUME NO. 18 OF CERTIFIED WALWORTH COUNTY CERTIFIED SURVEYS ON PAGE 249, AS DOCUMENT NO. 460520.



- LEGEND
- = FOUND IRON REBAR STAKE
 - = FOUND IRON PIPE STAKE
 - = SET IRON REBAR STAKE
 - = FOUND CONCRETE COUNTY MONUMENT
 - (xxx) = RECORDED AS



NOTE: COPIES OF THIS MAP TO WHICH THE FOLLOWING CERTIFICATE WILL APPLY SHOW SURVEYOR'S ORIGINAL SEAL AND SIGNATURE IN RED INK. COPIES BY ANY OTHER MEANS MAY HAVE ALTERATIONS WHICH DO NOT REPRESENT THE SURVEYOR'S WORK PRODUCT.

I HEREBY CERTIFY THAT THE ABOVE DESCRIBED PROPERTY HAS BEEN SURVEYED UNDER MY DIRECTION AND THAT THE ABOVE MAP IS A TRUE REPRESENTATION THEREOF AND SHOWS THE SIZE AND LOCATION OF THE PROPERTY AND ITS EXTERIOR BOUNDARIES. THIS SURVEY IS MADE FOR THE USE OF THE PRESENT OWNERS OF THE PROPERTY, AND ALSO THOSE WHO PURCHASE, MORTGAGE, OR GUARANTEE THE TITLE THERE TO WITHIN ONE YEAR FROM THE DATE HEREOF.

DATED: JAN 18, 2002
PETER S. GORDON R.L.S. 2101



— WORK ORDERED BY —
BRIAN POLLARD
FAIRWYN, LTD.
772 WEST MAIN STREET, SUITE 203
LAKE GENEVA, WI 53147

FARRIS, HANSEN & ASSOCIATES, INC.
ENGINEERING — ARCHITECTURE — SURVEYING
7 RIDGWAY COURT P.O. BOX 437
ELKHORN, WISCONSIN 53121
OFFICE: (262) 723-2098 FAX: (262) 723-5886

REVISIONS	
PROJECT NO.	5943
DATE	01-15-02
SHEET NO.	1 OF 1

004-11436
YA-3896-2
YA-3896-1
Yunw-255 Yunw-250
Yunw-256 Yunw-259
Yunw-257 Yunw-261