

Centralia Street

Plat of Survey

of

Lot 7 of Alder Subdivision,

located in the Northwest 1/4 of Section 1, Town 2 North, Range 16 East, City of Elkhorn, Walworth County, Wisconsin.


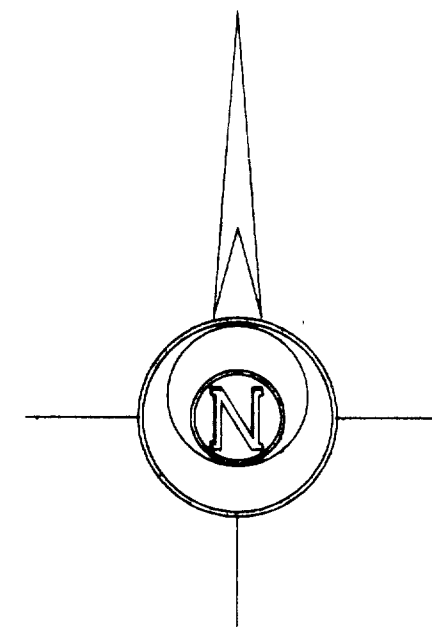
Surveyed for: **Jerry & Debbi Tasch**
313 West 4th Avenue
Elkhorn, Wisconsin. 53121

Proposed House

Lot 7
0.544 Acres
23,698 Sq.Ft.


Lot 6

Lot 8



Detention Easement
and Utility Easement

Pond



- Notes: 1) This survey plat is not certified unless signed and sealed in red ink.
2) This survey is subject to Wisconsin lien laws. This Plat of Survey is the notice of intent to file lien. Lien waiver required.

Copyright © 2000 by Jensen & Olson Land Surveying, LLC.

All rights reserved. No part of this survey plat may be reproduced or transmitted in any form by any means - graphic, electronic, or mechanical, including photocopying, tracing, or information storage and retrieval systems - without permission in writing from Douglas G. Olson, Jensen & Olson Land Surveying, LLC.

I, Douglas G. Olson, Wisconsin Registered Land Surveyor, do hereby certify that this survey was performed by me or under my direction in full compliance with the owner's/agent's instructions and Chapter A-E 7 of the Wisconsin Administrative Code "Minimum Standards for Property Surveys", and that this map is an accurate representation thereof to the best of my knowledge and belief.

Douglas G. Olson
Wisconsin Registered Land Surveyor - 2093

Sheet 1 of 1 Sheets

Job Reference Number

2000.024

Legend

- Found Iron Rod, 3/4" dia.
- Set Wood Stake
- Recorded Information
- Utility Pedestal
- Manhole
- Asphalt Surface
- Catch Basin
- Concrete Surface

Jensen & Olson Land Surveying, LLC

45 South Wisconsin Street P.O. Box 322
Elkhorn, Wisconsin. 53121
Telephone (262) 723-3434
Facsimile (262) 723-8044

Scale in Feet

1" = 20'



Survey Date: March 3, 2000.

Revisions:

2000.024

YALD-71

004-1339