

Plat of Survey

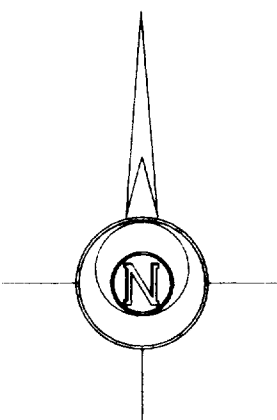
of

Lot 11 of Block 17 of the Original Plat of the City of Elkhorn.


located in the Southeast 1/4 of Section 36, Town 3 North, Range 16 East, City of Elkhorn, Walworth County, Wisconsin.

Surveyed for: **Elna Enterprises**
2138 Blue Heron Drive
Delavan, Wisconsin. 53115

Note: (88')Plat - Indicates dimension as shown on the Original Plat of the City of Elkhorn.
(88.7')Tubbs - Indicates dimension as shown on Mr. Tubbs' survey of the City of Elkhorn.



Bearings referenced to previous surveys.



Notes: 1) This survey plat is not certified unless signed and sealed in red ink.
2) This survey is subject to Wisconsin lien laws. This Plat of Survey is the notice of intent to file lien. Lien waiver required.

Copyright © 2001 by Jensen & Olson Land Surveying, LLC.

All rights reserved. No part of this survey plat may be reproduced or transmitted in any form by any means - graphic, electronic, or mechanical, including photocopying, tracing, or information storage and retrieval systems - without permission in writing from Douglas G. Olson, Jensen & Olson Land Surveying, LLC.

I hereby certify that I have surveyed the above described property and the map hereon is correct to the best of my professional knowledge and belief and shows the size and location of the property, its exterior boundaries, the location and dimensions of all visible structures thereon, boundary fences, apparent easements and roadways and visible encroachments, if any.
This survey is made for the exclusive use of the present owners of property, and also those who purchase, mortgage or guarantee title thereto, within one year from the date hereof.

Douglas G. Olson
Wisconsin Registered Land Surveyor - 2093

North Church Street
(66' Wide)

West Court Street
(66' Wide)

Lot 7

Lot 10

Lot 11
0.274 Acres
11,953 Sq.Ft.

Brick Building
No. 114
& 114A

Brick Building

S 89°56'48" E 88.70'


N 0°07'51" E 134.70'

S 0°06'04" W 134.70'

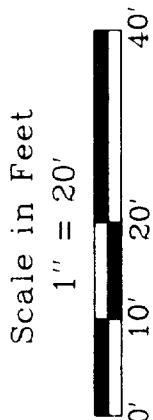
N 89°56'48" W 88.77'

(88')Plat
(88.7')Tubbs

(66' Wide)



Survey Date: March 9, 2001.
Revisions:



Jensen & Olson Land Surveying, LLC

45 South Wisconsin Street P.O. Box 322
Elkhorn, Wisconsin 53121
Telephone (262) 723-3434
Facsimile (262) 723-8044

Legend
Found Iron Rod 1-3/16" dia.
Found Iron Pipe
Set Iron Rod 3/4" dia.
Set RR Spike
Recorded Information (See Note)
Utility Pole
Manhole
Asphalt Surface

Sheet 1 of 1 Sheets

Job Reference Number

2000.162

2000.162

YOP-122

004-1334