


193-65

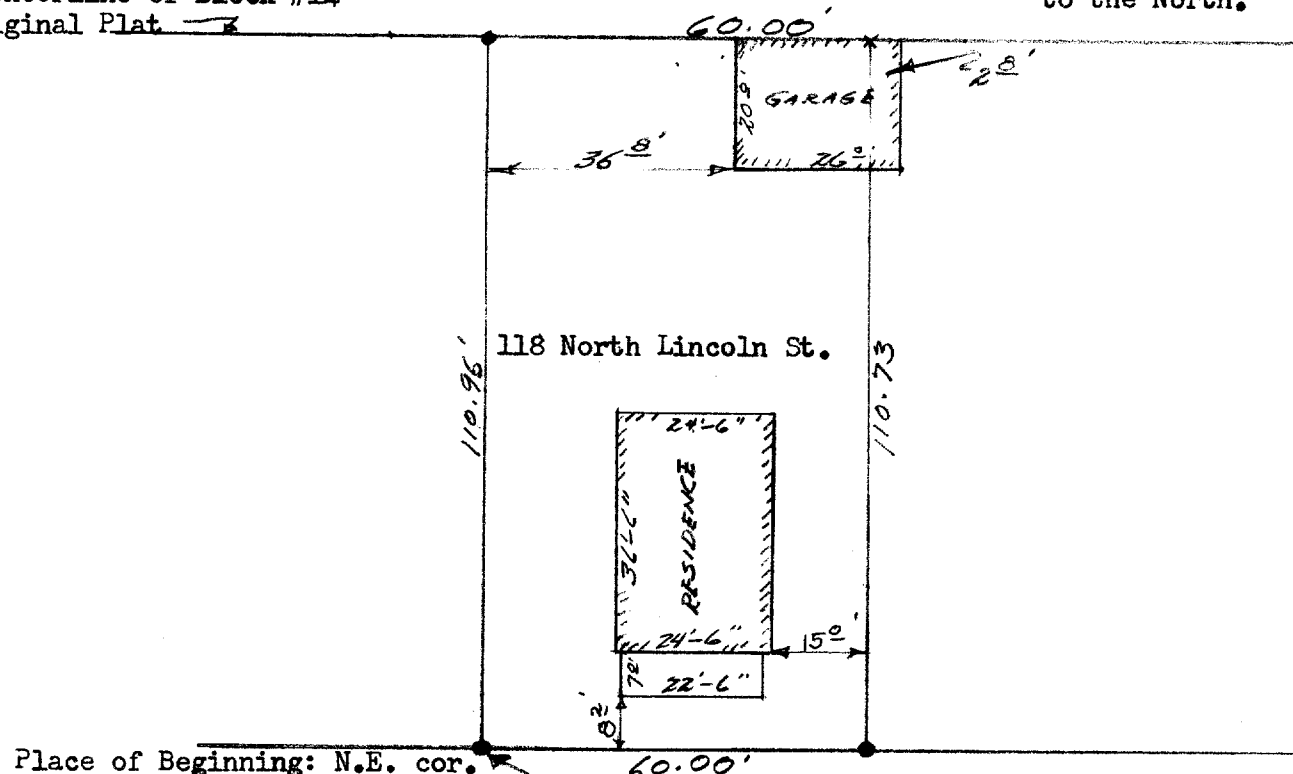
Iron Stakes.



NOTE:

2.80 feet encroachment
by garage on property
to the North.

Centerline of Block #14
Original Plat



Place of Beginning: N.E. cor.
of South 1½ Acres of Blk. #14
Original Plat of City of Elkhorn.

NORTH LINCOLN STREET.
(formerly)

EAST STREET


DESCRIPTION:

Beginning in the West line of East Street at the Northeast corner of the South one and one-half acres of Block Fourteen (14) of the Original Plat of the Village (now city) of Elkhorn, County of Walworth, State of Wisconsin being the Northeast corner of land owned by Daniel Corbett Jr., thence running West on the North line of said one and one-half acres to a point in the North and South centerline of said Block, thence running North on said centerline sixty (60) feet, thence running East parallel with the South line of premises hereby conveyed to the East line of said Block, thence running South sixty (60) feet to the place of beginning.

CERTIFICATE:

I, James F. Biagi, Surveyor, do hereby certify that I have surveyed the property hereon described and that the location of the improvements are as shown.

Dated: July 16th 1965.



James F. Biagi, RLS 272
Elkhorn, Wisconsin.

OP-77

4-116B