
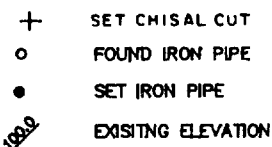




-OF-

Prepared For: Southeastern Wisconsin Housing Corp.

Proposed Fn. Fl.:



**Land Surveys
Mapping And Planning
425 Milwaukee Avenue
Burlington, WI 53105
(414) 767-0225**



"I hereby certify that I have surveyed the above described property and that the above map is a true representation thereof and shows the size and location of the property, its exterior boundaries, the location of all visible structures and dimensions of all principal buildings thereon, boundary fences, apparent easements, roadways and encroachments, if any."

"This survey is made for the use of the present owners of the property, and those who purchase, mortgage, or guarantee the title thereto within one year from the date hereof."

Robert J. Wetzel
ROBERT J. WETZEL
REGISTERED LAND SURVEYOR - 1778

2/16/93
DATE

2359
JOB NUMBER

Revised: 2/5/96

YRE-10

004-1009